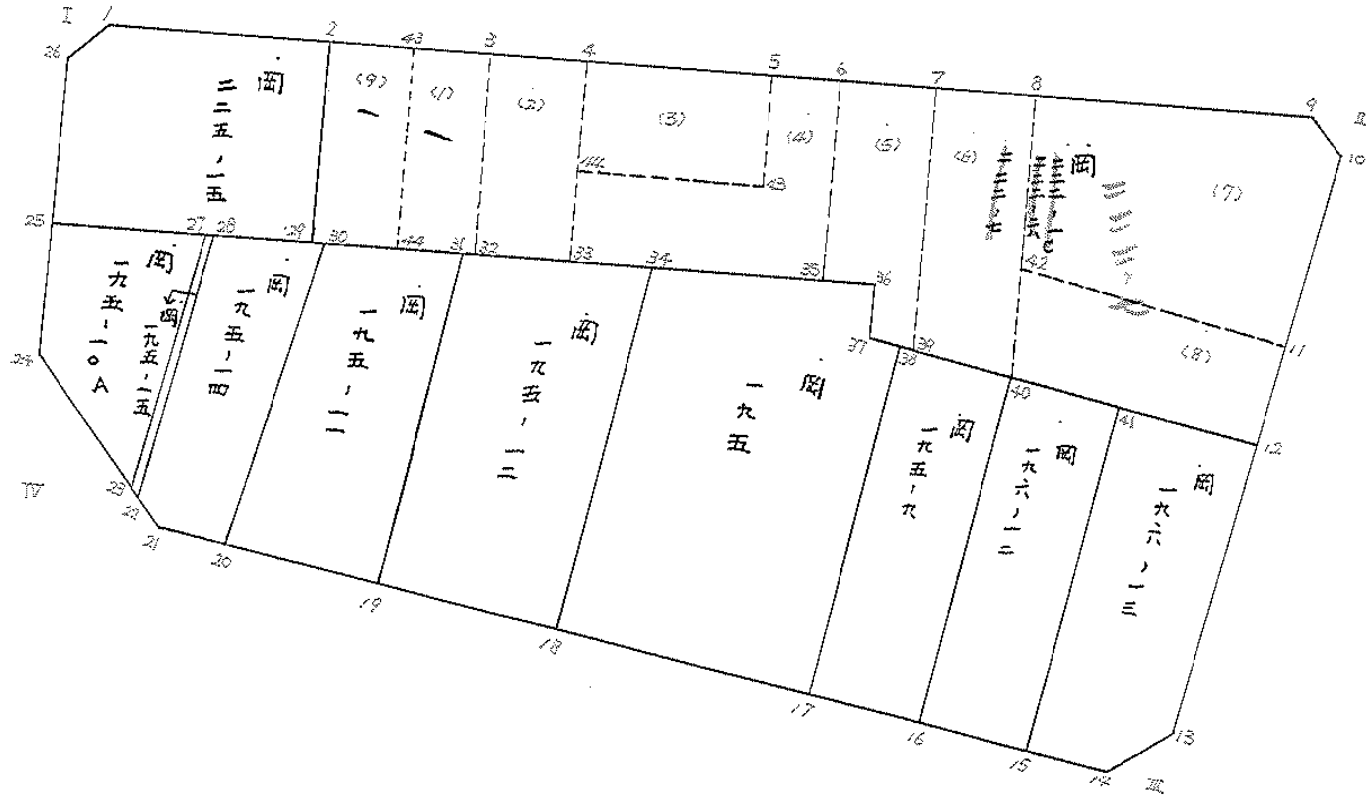


画地略図

街区番号

28

備考



記入者

点検者

座標法面積計算 (DESCRIPTION OF APPLICATION)

(6-28 BLOCK)

1

測点 STA.NO	X (1)	Δx (2)	Y (3)	Δy (4)	(2) × (3)	(1) × (4)
交, I	-149705.817 ✓	20.167	-37639.772 ✓	75.889	-759081.281924	-11361024.746313
交, II	-149712.557 ✓	-44.740	-37566.945 ✓	61.225	1680745.119300	-9166151.302325
交, III	-149750.557 ✓	-20.167	-37578.547 ✓	-75.889	757846.557349	11364420.020173
交, IV	-149732.724 ✓	44.740	-37642.834 ✓	-61.225	-1684140.393160	9167386.026900
					-4629.998435	4629.998435
					-2314.999217	2314.999217

岡山調査測量株式会社




座標法面積計算 (DESCRIPTION OF APPLICATION)

(6-28 BLOCK) 2

測点 STA.NO	X (1)	Δx (2)	Y (3)	Δy (4)	(2) × (3)	(1) × (4)
交, 1.	-149705.817 ✓	1.803	-37639.772 ✓	2.217	-67864.508916	-331897.796289
1	-149706.001 ✓	-1.987	-37637.781 ✓	-.226	74786.270847	33833.556226
26	-149707.804 ✓	.184	-37639.998 ✓	-1.991	-6925.759632	298068.237764
					-3.997701	3.997701
					-1.998850	1.998850

岡山調査測量株式会社



座標法面積計算 (DESCRIPTION OF APPLICATION)

隅切 (6-28 BLOCK) 3

測点 STA.NO	X (1)	Δx (2)	Y (3)	Δy (4)	(2) × (3)	(1) × (4)
9	-149712.373 ✓	1.913	-37568.937 ✓	.584	-71869.376481	-87432.025832
交, Ⅰ	-149712.557 ✓	-2.097	-37566.945 ✓	1.408	78777.883665	-210795.280256
10	-149714.470 ✓	.184	-37567.529 ✓	-1.992	-6912.425336	298231.224240
					-3.918152	3.918152
					-1.959076	1.959076

岡山調査測量株式会社

座標法面積計算 (DESCRIPTION OF APPLICATION)

陽切

(6-26 BLOCK) 4

測点 STA.NO	X (1)	Δx (2)	Y (3)	Δy (4)	(2) × (3)	(1) × (4)
13	-149747.688 ✓	-0.802	-37577.671 ✓	2.891	30137.292142	-432920.566008
交, 皿	-149750.557 ✓	-2.067	-37578.547 ✓	-3.767	77674.856649	564110.348219
14	-149749.755 ✓	2.869	-37581.438 ✓	.876	-107821.145622	-131180.785380
					-8.996831	8.996831
					-4.498415	4.498415

岡山調査測量株式会社

座標法面積計算 (DESCRIPTION OF APPLICATION)

隅切 (6-28 BLOCK) 5

測点 STA.NO	X (1)	Δx (2)	Y (3)	Δy (4)	(2) × (3)	(1) × (4)
21	-149734.862 ✓	-7.949	-37635.125 ✓	-0.905	299161.608625	135510.050110
交, IV	-149732.724 ✓	10.087	-37642.834 ✓	-6.804	-379703.266558	1018781.454096
24	-149724.775 ✓	-2.138	-37641.929 ✓	7.709	80478.444202	-1154228.290475
					-63.213731	63.213731
					-31.606865	31.606865

岡山調査測量株式会社

座標法面積計算 (DESCRIPTION OF APPLICATION) 岡 225-15 (6-28 BLOCK) 6

測点 STA.NO	X (1)	Δx (2)	Y (3)	Δy (4)	(2) × (3)	(1) × (4)
1	-149706.001 ✓	.643	-37637.781 ✓	14.743	-24201.093183	-2207115.572743
2	-149707.161 ✓	-12.576	-37625.255 ✓	11.379	473175.206880	-1703517.785019
29	-149718.577 ✓	-10.059	-37626.402 ✓	-15.815	378483.977718	2367799.295255
25	-149717.220 ✓	10.773	-37641.070 ✓	-13.596	-405507.247110	2035555.323120
26	-149707.804 ✓	11.219	-37639.998 ✓	3.289	-422283.137562	-492388.967356
					-332.293257	332.293257
					-166.146628	166.146628

岡山調査測量株式会社



座標法面積計算 (DESCRIPTION OF APPLICATION) 岡 195-10 A (6-28 BLOCK) 7

測点 STA.NO	X (1)	Δx (2)	Y (3)	Δy (4)	(2) × (3)	(1) × (4)
25	-149717.220 ✓	6.754	-37641.070 ✓	9.520	-254227.786780	-1425307.934400
27	-149718.021 ✓	-15.213	-37632.409 ✓	4.307	572501.838117	-644835.516447
23	-149732.433 ✓	-6.754	-37636.763 ✓	-9.520	254198.697302	1425452.762160
24	-149724.775 ✓	15.213	-37641.929 ✓	-4.307	-572646.665877	644864.605925
					-173.917238	173.917238
					-86.958619	86.958619 ✓

岡山調査測量株式会社



座標法面積計算 (DESCRIPTION OF APPLICATION) 岡 195-15. ✓ (6-28 BLOCK) 8


測点 STA.NO	X (1)	Δx (2)	Y (3)	Δy (4)	(2) × (3)	(1) × (4)
27✓	-149718.021✓	14.363	-37632.409✓	4.874	-540514.290467	-729725.634354
28✓	-149718.070✓	-14.959	-37631.889✓	-3.985	562935.427551	596626.508950
22✓	-149732.980✓	-14.363	-37636.394✓	-4.874	540571.527022	729798.544520
23✓	-149732.433✓	14.959	-37636.763✓	3.985	-563008.337717	-596683.745505
					-15.673611	15.673611
					-7.836805	7.836805 ✓

岡山調査測量株式会社

座標法面積計算 (DESCRIPTION OF APPLICATION) 図 195-14 (6-28 BLOCK) 9

測点 STA.NO	X (1)	Δx (2)	Y (3)	Δy (4)	(2) × (3)	(1) × (4)
28	-149718.070 ✓	14.336	-37631.889 ✓	10.711	-539490.760704	-1603630.247770
30	-149718.644 ✓	-17.770	-37625.683 ✓	.288	668608.386910	-43118.969472
20	-149735.840 ✓	-16.218	-37631.601 ✓	-9.442	610309.305018	1413805.301280
21	-149734.862 ✓	2.860	-37635.125 ✓	-4.793	-107636.457500	717679.193566
22	-149732.980 ✓	16.792	-37636.394 ✓	3.236	-631990.328048	-484535.923280
					-199.854324	199.854324
					-99.927162	99.927162

岡山調査測量株式会社



座標法面積計算 (DESCRIPTION OF APPLICATION) 図 195-11-1 (6-28 BLOCK) 10

測点 STA.NO	X (1)	Δx (2)	Y (3)	Δy (4)	(2) × (3)	(1) × (4)
30	-149718.644 ✓	16.462	-37625.683 ✓	13.856	-619393.993546	-2074501.531264
31	-149719.378 ✓	-19.607	-37617.745 ✓	2.772	737571.126215	-415022.115816
19	-149738.251 ✓	-16.462	-37622.911 ✓	-13.856	619348.360882	2074773.205856
20	-149735.840 ✓	19.607	-37631.601 ✓	-2.772	-737842.800807	415067.748480
					-317.307256	317.307256
					-158.653628	158.653628 ✓

岡山調査測量株式会社

座標法面積計算 (DESCRIPTION OF APPLICATION) 岡 195-12-✓ (6-28 BLOCK) 11

測点 STA.NO	X (1)	Δx (2)	Y (3)	Δy (4)	(2) × (3)	(1) × (4)
18	-149741.090 ✓	-17.872	-37612.675 ✓	-15.984	672213.727600	2393461.582560
19	-149738.251 ✓	21.712	-37622.911 ✓	-5.070	-816868.643632	759172.932570
31	-149719.378 ✓	17.872	-37617.745 ✓	15.984	-672304.338640	-2393114.537952
34	-149720.379 ✓	-21.712	-37606.927 ✓	5.070	816521.599024	-759082.321530
					-437.655648	437.655648
					-218.827824	218.827824 ✓


岡山調査測量株式会社



座標法面積計算 (DESCRIPTION OF APPLICATION) 岡 195. ✓ (6-28 BLOCK) 12

測点 STA.NO	X (1)	Δx (2)	Y (3)	Δy (4)	(2) × (3)	(1) × (4)
17	-149745.070 ✓	-15.954	-37598.327 ✓	-19.881	599843.708958	2977081.736670
18	-149741.090 ✓	24.691	-37612.675 ✓	-8.600	-928694.558425	1287773.374000
34	-149720.379 ✓	19.532	-37606.927 ✓	18.487	-734538.498164	-2767880.646573
36	-149721.558 ✓	-4.261	-37594.188 ✓	12.460	160188.835068	-1865530.612680
37	-149724.640 ✓	-3.578	-37594.467 ✓	1.394	134513.002926	-208716.148160
38	-149725.136 ✓	-20.430	-37592.794 ✓	-3.860	768020.781420	577939.024960
					-666.728217	666.728217
					-333.364108	333.364108

岡山調査測量株式会社



座標法面積計算 (DESCRIPTION OF APPLICATION) 岡 195 - 9 - v (6-28 BLOCK) 13

測点 STA.NO	X (1)	Δx (2)	Y (3)	Δy (4)	(2) \times (3)	(1) \times (4)
16	-149746.817✓	-18.033	-37592.029✓	-11.946	677897.058957	1788875.475882
17	-149745.070✓	21.681	-37598.327✓	-.765	-815169.327687	114554.978550
38	-149725.136✓	18.033	-37592.794✓	11.946	-677910.854202	-1788616.474656
40	-149727.037✓	-21.681	-37586.381✓	.765	814910.326461	-114541.183305
					-272.796471	272.796471
					-136.398235	136.398235 ✓

岡山調査測量株式会社

座標法面積計算 (DESCRIPTION OF APPLICATION) 岡 196-12-1 (6-28 BLOCK) 14

測点 STA.NO	X (1)	Δx (2)	Y (3)	Δy (4)	(2) × (3)	(1) × (4)
15	-149748.516 ✓	-18.007	-37585.905 ✓	-11.631	676809.391335	1741724.989596
16	-149746.817 ✓	21.479	-37592.029 ✓	-.476	-807439.190891	71279.484892
40	-149727.037 ✓	18.007	-37586.381 ✓	11.631	-676817.962667	-1741475.167347
41	-149728.810 ✓	-21.479	-37580.398 ✓	.476	807189.368642	-71270.913560
					-258.393581	258.393581
					-129.196790	129.196790

岡山調査測量株式会社

座標法面積計算 (DESCRIPTION OF APPLICATION) 図 196-13 (6-28 BLOCK) 15

測点 STA.NO	X (1)	Δx (2)	Y (3)	Δy (4)	(2) × (3)	(1) × (4)
12	-149731.118✓	-18.878	-37572.612✓	2.727	709295.769336	-408316.758786
13	-149747.688✓	-18.637	-37577.671✓	-8.826	700335.054427	1321673.094288
14	-149749.755✓	-0.828	-37581.438✓	-8.234	31117.430664	1233039.482670
15	-149748.516✓	20.945	-37585.905✓	1.040	-787236.780225	-155738.456640
41	-149728.810✓	17.398	-37580.398✓	13.293	-653823.764404	-1990345.071330
					-312.290202	312.290202
					-156.145101	156.145101

岡山調査測量株式会社



座標法面積計算 (DESCRIPTION OF APPLICATION)

岡 ~~222-7~~ ~~222-6~~ c y (6-28 BLOCK) 16
~~222-7~~

測点 STA.NO	X (1)	Δx (2)	Y (3)	Δy (4)	(2) × (3)	(1) × (4)
2 ·	-149707.161 ✓	6.204	-37625.255 ✓	57.465	-233427.082020	-8602922.006865
9 ·	-149712.373 ✓	-7.309	-37568.937 ✓	57.726	274591.360533	-8642296.443798
10 ·	-149714.470 ✓	-18.745	-37567.529 ✓	-3.675	704203.331105	550200.677250
12 ·	-149731.113 ✓	-10.170	-37572.612 ✓	-26.938	382113.464040	4033456.856684
37 ·	-149724.640 ✓	9.560	-37594.467 ✓	-21.576	-359403.104520	3230458.832640
36 ·	-149721.558 ✓	6.063	-37594.188 ✓	-31.935	-227933.561844	4781357.954730
29 ·	-149718.577 ✓	14.397	-37626.402 ✓	-31.067	-541707.309594	4651307.031659
					-1562.902300	1562.902300
					-781.451150	781.451150
						分筆後の座標なし

岡山調査測量株式会社

座標法面積計算 (DESCRIPTION OF APPLICATION)

(1)

6-28 BLOCK

測点 STA. NO.	X (1)	Δx (2)	Y (3)	Δy (4)	(2) × (3)	(1) × (4)
2	-149707.161	10.562	-37625.255	10.380	-397397.943310	-1553960.331180
3	-149708.015	-12.282	-37616.022	8.207	461999.982204	-1228653.679105
32	-149719.443	-10.562	-37617.048	-10.380	397311.260976	1554087.818340
29	-149718.577	12.282	-37626.402	-8.207	-462127.469364	1228740.361439
					-214.169494	214.169494
					-107.084747	107.084747

S.52.7

別紙計算

岡山調査

岡山調査測量株式会社



座標法面積計算 (DESCRIPTION OF APPLICATION)

(7) (6-28 BLOCK) 17

測点 STA.NO	X (1)	Δx (2)	Y (3)	Δy (4)	(2) \times (3)	(1) \times (4)
43	-149707.565 ✓	11.019	-37620.891 ✓	5.435	-414544.597929	-813660.615775
3	-149707.969 ✓	-11.834	-37616.526 ✓	3.372	445153.968684	-504815.271468
32	-149719.399 ✓	-11.019	-37617.519 ✓	-5.435	414507.441861	813724.933565
44	-149718.988 ✓	11.834	-37621.961 ✓	-3.372	-445218.286474	504852.427536
					-101.473858	101.473858
					-50.736929	50.736929

岡山調査測量株式会社

座標法面積計算 (DESCRIPTION OF APPLICATION)

(2)(6-28 BLOCK) 18

測点 STA. NO	X (1)	Δx (2)	Y (3)	Δy (4)	(2) × (3)	(1) × (4)
3	-149708.015 ✓	10.918	-37616.022 ✓	6.536	-410691.728196	-978491.586040
4	-149708.525 ✓	-11.933	-37610.512 ✓	4.429	448806.239696	-663059.057225
33	-149719.948 ✓	-10.918	-37611.593 ✓	-6.536	410643.372374	978569.580128
32	-149719.443 ✓	11.933	-37617.048 ✓	-4.429	-448884.233784	663107.413047
					-126.349910	126.349910
					-63.174955	63.174955

S. 52.7.

別紙計算

岡山調査

岡山調査測量株式会社

座標法面積計算 (DESCRIPTION OF APPLICATION)

(2) (6-28 BLOCK) 18

測点 STA.NO	X (1)	Δx (2)	Y (3)	Δy (4)	(2) \times (3)	(1) \times (4)
3	-149707.969	10.874	-37616.526	7.007	-409042.103724	-1049003.738783
4	-149708.525	-11.979	-37610.512	4.933	450536.323248	-738512.153825
33	-149719.948	-10.874	-37611.593	-7.007	408988.462282	1049087.675636
32	-149719.399	11.979	-37617.519	-4.933	-450620.260101	738565.795267
					-137.578295	137.578295
					-68.789147	68.789147

岡山調査測量株式会社

座標法面積計算 (DESCRIPTION OF APPLICATION)

(3) (6-28 BLOCK) 19

測点 STA.NO	X (1)	Δx (2)	Y (3)	Δy (4)	(2) × (3)	(1) × (4)
4 ·	-149708.525 ✓	5.356	-37610.512 ✓	11.174	-201441.902272	-1672843.058350
5 ·	-149709.504 ✓	-7.314	-37599.937 ✓	9.976	275005.939218	-1493502.011904
43 ·	-149715.839 ✓	-5.356	-37600.536 ✓	-11.174	201388.470816	1672924.784986
44 ·	-149714.860 ✓	7.314	-37611.111 ✓	-9.976	-275087.665854	1493555.443360
					-135.158092	135.158092
					-67.579046	67.579046

岡山調査測量株式会社



座標法面積計算 (DESCRIPTION OF APPLICATION)

(4) (6-28 BLOCK) 20

測点 STA.NO	X (1)	Δx (2)	Y (3)	Δy (4)	(2) × (3)	(1) × (4)
5	-149709.504 ✓	5.973	-37599.937 ✓	4.519	-224584.423701	-676537.248576
6	-149709.866 ✓	-11.781	-37596.017 ✓	2.798	442918.676277	-418888.205068
35	-149721.285 ✓	-10.082	-37597.139 ✓	-15.576	379054.355398	2332058.735160
33	-149719.948 ✓	6.425	-37611.593 ✓	-13.972	-241654.485025	2091887.113456
44	-149714.860 ✓	4.109	-37611.111 ✓	11.057	-154544.055099	-1655397.207020
43	-149715.839 ✓	5.356	-37600.536 ✓	11.174	-201388.470816	-1672924.784986
					-198.402966	198.402966
					-99.201483	99.201483

岡山調査測量株式会社



座標法面積計算 (DESCRIPTION OF APPLICATION)

(5) (6-28 BLOCK) 21

測点 STA.NO	X (1)	Δx (2)	Y (3)	Δy (4)	(2) × (3)	(1) × (4)
6	-149709.866 ✓	10.912	-37596.017 ✓	6.592	-410247.737504	-986887.436672
7	-149710.373 ✓	-15.508	-37590.547 ✓	4.025	582954.202876	-602584.251325
39	-149725.374 ✓	-14.267	-37591.992 ✓	-3.920	536324.949864	586923.466080
37	-149724.640 ✓	3.816	-37594.467 ✓	-2.196	-143460.486072	328795.309440
36	-149721.558 ✓	3.355	-37594.188 ✓	-2.672	-126128.500740	400056.002976
35	-149721.285 ✓	11.692	-37597.139 ✓	-1.829	-439585.749188	273840.230265
					-143.320764	143.320764
					-71.660382	71.660382

岡山調査測量株式会社

座標法面積計算 (DESCRIPTION OF APPLICATION)

(6) (6-28 BLOCK) 22

測点 STA.NO	X (1)	Δx (2)	Y (3)	Δy (4)	(2) \times (3)	(1) \times (4)
7	-149710.373 ✓	14.481	-37590.547 ✓	7.068	-544348.711107	-1058152.916364
8	-149710.893 ✓	-16.664	-37584.924 ✓	4.166	626315.173536	-623695.580238
40	-149727.037 ✓	-14.481	-37586.381 ✓	-7.068	544288.383261	1058270.697516
39	-149725.374 ✓	16.664	-37591.992 ✓	-4.166	-626432.954688	623755.908084
					-178.108998	178.108998
					-89.054499	89.054499

岡山調査測量株式会社



座標法面積計算 (DESCRIPTION OF APPLICATION) (7) BLOCK

6-28 23

測点 STA.NO	X (1)	Δx (2)	Y (3)	Δy (4)	(2) × (3)	(1) × (4)
8	-149710.893 ✓	8.559	-37584.924 ✓	16.893	-321689.364516	-2529066.115449
9	-149712.373 ✓	-3.577	-37568.937 ✓	17.395	134384.087649	-2604246.728335
10	-149714.470 ✓	-13.038	-37567.529 ✓	-1.933	489805.443102	289398.070510
11	-149725.411 ✓	-6.462	-37570.870 ✓	-18.301	242782.961940	2740124.746711
42	-149720.932 ✓	14.518	-37585.830 ✓	-14.054	-545671.079940	2104177.978328
					-387.951765	387.951765
					-193.975882	193.975882

岡山調査測量株式会社

座標法面積計算 (DESCRIPTION OF APPLICATION)

(8) (

BLOCK)

6-23

24

測点 STA.NO	X (1)	Δx (2)	Y (3)	Δy (4)	(2) × (3)	(1) × (4)
11	-149725.411 ✓	-10.186	-37570.370 ✓	13.218	382696.881820	-1979070.482598
12	-149731.118 ✓	-1.626	-37572.612 ✓	-15.511	61093.067112	2322479.371298
40	-149727.037 ✓	10.186	-37586.381 ✓	-13.218	-382854.876866	1979091.975066
42	-149720.932 ✓	1.626	-37585.830 ✓	15.511	-61114.559580	-2322321.376252
					-179.487514	179.487514
					-89.743757	89.743757

岡山調査測量株式会社



座標法面積計算 (DESCRIPTION OF APPLICATION)

(9) (6-28 BLOCK) 25

測点 STA.NO	X (1)	Δx (2)	Y (3)	Δy (4)	(2) × (3)	(1) × (4)
2	-149707.161✓	11.012	-37625.255✓	5.511	-414329.308060	-825036.164271
43	-149707.565✓	-11.827	-37620.891✓	3.294	444942.277857	-493136.719110
44	-149718.988✓	-11.012	-37621.961✓	-5.511	414293.034532	825101.342868
29	-149718.577✓	11.827	-37626.402✓	-3.294	-445007.456454	493172.992638
					-101.452125	101.452125
					-50.726062	50.726062

岡山調査測量株式会社

