

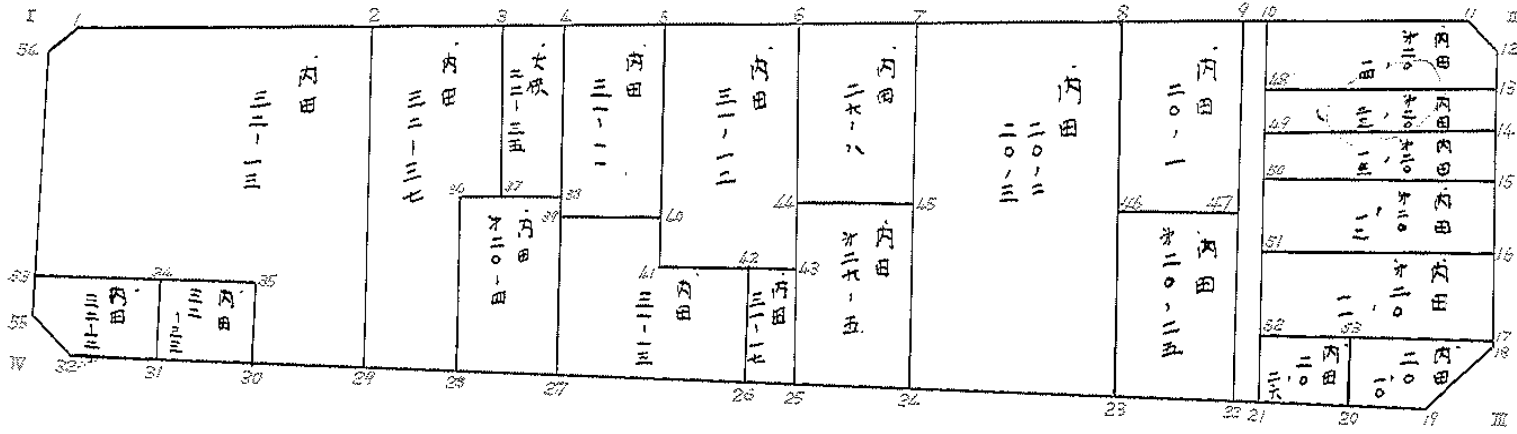
# 面地略図

街区番号

4

備考

N  
4  
↑



記入者

点検者

# 画地地積集計表

No.

画地番号	画地地積	画地地積	摘 要
4- 2	1.993824	1.99	
4- 3	1.999364	1.99	
4- 4	12.496133	12.49	
4- 5	4.496500	4.49	
4- 6	44.178149	44.17	
4- 7	53.408438	53.40	
4- 8	49.960198	49.96	
4- 9	563.085677	563.08	
4- 10	230.788322	230.78	
4- 11	66.137902	66.13	
4- 12	101.480569	101.48	
4- 13	153.929242	153.92	
4- 14	31.875648	31.87	
4- 15	115.103919	115.10	
4- 16	201.518240	201.51	
4- 17	131.383959	131.38	
4- 18	130.567623	130.56	
4- 19	432.688263	432.68	
4- 20	143.987592	143.98	
4- 21	143.062668	143.06	
4- 22	90.842955	90.84	
4- 23	67.345717	67.34	
4- 24	66.145421	66.14	
4- 25	104.413902	104.41	
GOKEI	2942.890727	2942.75	



座標法面積計算 (DESCRIPTION OF APPLICATION)

( 6-4 BLOCK)

1

測点 STA.NO	X (1)	$\Delta x$ (2)	Y (3)	$\Delta y$ (4)	(2) × (3)	(1) × (4)
交, I	-149482.716 ✓✓	26.321	-37502.787 ✓✓	114.338	-987110.856627	-17091554.782008
交, II	-149481.817 ✓✓	-29.364	-37390.324 ✓✓	112.207	1097929.473936	-16772906.240119
交, III	-149512.080 ✓✓	-26.321	-37390.580 ✓✓	-114.338	984157.456180	17094912.203040
交, IV	-149508.138 ✓✓	29.364	-37504.662 ✓✓	-112.207	-1101286.894968	16775859.640566
					-6310.821479	6310.821479
					-3155.410739	3155.410739

岡山調査測量株式会社



座標法面積計算 (DESCRIPTION OF APPLICATION)

隅切 ( 6-4 BLOCK) 2

測点 STA.NO	X (1)	$\Delta x$ (2)	Y (3)	$\Delta y$ (4)	(2) × (3)	(1) × (4)
交, 1.	-149482.716 ✓✓	2.011	-37502.787 ✓✓	2.147	-75418.104657	-320939.391252
1	-149482.700 ✓✓	-1.995	-37500.787 ✓✓	-.147	74814.070065	21973.956900
54	-149484.711 ✓✓	-.016	-37502.934 ✓✓	-2.000	600.046944	298969.422000
					-3.987648	3.987648
					-1.993824	1.993824

岡山調査測量株式会社



座標法面積計算 (DESCRIPTION OF APPLICATION)

隅切 ( BLOCK) 6-4 3

測点 STA.NO	X (1)	$\Delta x$ (2)	Y (3)	$\Delta y$ (4)	(2) × (3)	(1) × (4)
11	-149481.833 ✓	2.000	-37392.324 ✓	.017	-74784.648000	-2541.191161
交点	-149481.817 ✓	-1.984	-37390.324 ✓	1.983	74182.402816	-296422.443111
12	-149483.817 ✓	-.016	-37390.341 ✓	-2.000	598.245456	298967.634000
					-3.999728	3.999728
					-1.999864	1.999864



座標法面積計算 (DESCRIPTION OF APPLICATION)

隅切 (

6-4 BLOCK)

4

測点 STA.NO	X (1)	$\Delta x$ (2)	Y (3)	$\Delta y$ (4)	(2) × (3)	(1) × (4)
18	-149507.080 ✓✓	-.173	-37390.538 ✓✓	4.997	6468.563074	-747086.878760
交, Ⅰ	-149512.080 ✓✓	-4.827	-37390.580 ✓✓	-5.039	180484.329660	753391.371120
19	-149511.907 ✓✓	5.000	-37395.577 ✓✓	.042	-186977.885000	-6279.500094
					-24.992266	24.992266
					-12.496133	12.496133

岡山調査測量株式会社



座標法面積計算 (DESCRIPTION OF APPLICATION)


隅切 (

6-4 BLOCK)

5

測点 STA.NO	X (1)	$\Delta x$ (2)	Y (3)	$\Delta y$ (4)	(2) × (3)	(1) × (4)
32	-149508.242✓	-2.992	-37501.664✓	-.221	112204.978688	33041.321482
交, Ⅱ	-149508.138✓	3.096	-37504.662✓	-2.777	-116114.433552	415184.099226
55	-149505.146✓	-.104	-37504.441✓	2.998	3900.461864	-448216.427708
					-8.993000	8.993000
					-4.496500	4.496500

岡山調査測量株式会社





座標法面積計算 (DESCRIPTION OF APPLICATION)

通路 (

6-4 BLOCK)

6

測点 STA.NO	X (1)	$\Delta x$ (2)	Y (3)	$\Delta y$ (4)	(2) × (3)	(1) × (4)
9	-149481.978 ✓	29.419	-37410.436 ✓	1.747	-1100577.616684	-261145.015566
10	-149481.966 ✓	-29.459	-37408.935 ✓	1.254	1102029.816165	-187450.385364
21	-149511.437 ✓	-29.419	-37409.182 ✓	-1.747	1100540.725258	261196.480439
22	-149511.385 ✓	29.459	-37410.682 ✓	-1.254	-1102081.281038	187487.276790
					-88.356299	88.356299
					-44.178149	44.178149

岡山調査測量株式会社



座標法面積計算 (DESCRIPTION OF APPLICATION) 内田 32-12 ( 6-4 BLOCK) 7

測点 STA.NO	X (1)	$\Delta x$ (2)	Y (3)	$\Delta y$ (4)	(2) $\times$ (3)	(1) $\times$ (4)
33	-149501.890✓	2.935	-37504.201✓	9.375	-110074.829935	-1401580.218750
34	-149502.211✓	-6.572	-37495.066✓	8.899	246417.573752	-1330420.175689
31	-149508.462✓	-6.031	-37495.302✓	-6.598	226134.166362	986456.832276
32	-149508.242✓	3.316	-37501.664✓	-9.139	-124355.517824	1366355.823638
55	-149505.146✓	6.352	-37504.441✓	-2.537	-238228.209232	379294.555402
					-106.816877	106.816877
					-53.408438✓	53.408438✓

岡山調査測量株式会社



座標法面積計算 (DESCRIPTION OF APPLICATION) 内田 32 - 33 ( 6-4 BLOCK) 8

測点 STA.NO	X (1)	$\Delta x$ (2)	Y (3)	$\Delta y$ (4)	(2) × (3)	(1) × (4)
34	-149502.211✓	5.970	-37495.066✓	8.211	-223845.544020	-1227562.654521
35	-149502.492✓	-6.527	-37487.091✓	7.760	244678.242957	-1160139.337920
30	-149508.738✓	-5.970	-37487.306✓	-8.211	223799.216820	1227616.247718
31	-149508.462✓	6.527	-37495.302✓	-7.760	-244731.836154	1160185.665120
					-99.920397	99.920397
					-49.960198✓	49.960198✓

岡山調査測量株式会社



座標法面積計算 (DESCRIPTION OF APPLICATION) 内田 32-13 ( 6-4 BLOCK) 9

測点 STA.NO	X (1)	$\Delta x$ (2)	Y (3)	$\Delta y$ (4)	(2) × (3)	(1) × (4)
1	-149482.700 ✓	2.196	-37500.787 ✓	25.333	-82351.728252	-3786845.239100
2	-149482.515 ✓	-26.357	-37477.601 ✓	22.707	987797.129557	-3394299.468105
29	-149509.057 ✓	-26.223	-37478.080 ✓	-9.705	982787.691840	1450985.398185
30	-149508.738 ✓	6.565	-37487.306 ✓	-9.011	-246104.163890	1347223.238118
35	-149502.492 ✓	6.848	-37487.091 ✓	-16.895	-256711.599168	2525844.602340
33	-149501.890 ✓	17.781	-37504.201 ✓	-15.843	-666862.197981	2368558.443270
54	-149484.711 ✓	19.190	-37502.934 ✓	3.414	-719681.303460	-510340.803354
					-1126.171354	1126.171354
					-563.085677 ✓	563.085677 ✓

岡山調査測量株式会社



座標法面積計算 (DESCRIPTION OF APPLICATION) 内田 32 - 37 (

BLOCK)

6-4-10

測点 STA.NO	X (1)	$\Delta x$ (2)	Y (3)	$\Delta y$ (4)	(2) × (3)	(1) × (4)
2	-149482.515✓	26.621	-37477.601✓	10.344	-997691.216221	-1546247.135160
3	-149482.436✓	-13.372	-37467.736✓	9.666	501018.565792	-1444897.226376
37	-149495.887✓	-13.471	-37467.935✓	-2.754	504730.552385	411711.672798
36	-149495.907✓	-13.426	-37470.490✓	-2.735	503078.798740	408871.305645
28	-149509.313✓	-13.150	-37470.670✓	-7.590	492739.310500	1134775.685670
29	-149509.057✓	26.798	-37478.080✓	-6.931	-1004337.587840	1036247.274067
					-461.576644	461.576644
					-230.788322✓	230.788322✓

岡山調査測量株式会社



座標法面積計算 (DESCRIPTION OF APPLICATION) 大橋 22 - 35 ( BLOCK) 11

測点 STA.NO	X (1)	$\Delta x$ (2)	Y (3)	$\Delta y$ (4)	(2) $\times$ (3)	(1) $\times$ (4)
3	-149482.436✓	13.490	-37467.736✓	5.107	-505439.758640	-763406.800652
4	-149482.397✓	-13.412	-37462.828✓	4.728	502451.449136	-706752.773016
38	-149495.848✓	-13.490	-37463.008✓	-5.107	505375.977920	763475.295736
37	-149495.887✓	13.412	-37467.935✓	-4.728	-502519.944220	706816.553736
					-132.275804	132.275804
					-66.137902✓	66.137902✓

岡山調査測量株式会社



座標法面積計算 (DESCRIPTION OF APPLICATION) 内田 第20-4号 (BLOCK)

6-4-12

測点 STA.NO	X (1)	$\Delta x$ (2)	Y (3)	$\Delta y$ (4)	(2) × (3)	(1) × (4)
36	-149495.907✓	13.465	-37470.490✓	7.662	-504540.147850	-1145437.639434
38	-149495.848✓	-13.664	-37463.008✓	7.298	511894.541312	-1091020.698704
27	-149509.571✓	-13.465	-37463.192✓	-7.662	504441.880280	1145542.333002
28	-149509.313✓	13.664	-37470.670✓	-7.298	-511999.234880	1091118.966274
					-202.961138	202.961138
					-101.480569	101.480569

岡山調査測量株式会社

座標法面積計算 (DESCRIPTION OF APPLICATION) 内田 31-13 ( 6-4 BLOCK) 13

測点 STA.NO	X (1)	$\Delta x$ (2)	Y (3)	$\Delta y$ (4)	(2) × (3)	(1) × (4)
39	-149497.484✓	12.111	-37463.030✓	7.807	-453714.756330	-1167126.857588
40	-149497.460✓	-3.711	-37455.385✓	7.607	138996.933735	-1137227.178220
41	-149501.195✓	-3.906	-37455.423✓	6.898	146300.882238	-1031259.243110
42	-149501.366✓	-8.881	-37448.487✓	6.845	332580.013047	-1023336.850270
26	-149510.076✓	-8.205	-37448.578✓	-14.705	307265.582490	2198545.667580
27	-149509.571✓	12.592	-37463.192✓	-14.452	-471736.513664	2160712.320092
					-307.858484	307.858484
					-153.929242✓	153.929242✓


岡山調査測量株式会社



座標法面積計算 (DESCRIPTION OF APPLICATION) 内田 31-17 ( 6-4 BLOCK) 14

測点 STA.NO	X (1)	$\Delta x$ (2)	Y (3)	$\Delta y$ (4)	(2) × (3)	(1) × (4)
42	-149501.366 ✓	8.620	-37448.487 ✓	3.741	-322805.957940	-559284.610206
43	-149501.456 ✓	-8.836	-37444.837 ✓	3.561	330862.579732	-532374.684816
25	-149510.202 ✓	-8.620	-37444.926 ✓	-3.741	322775.262120	559317.665682
26	-149510.076 ✓	8.836	-37448.578 ✓	-3.561	-330895.635208	532405.380636
					-63.751296	63.751296
					-31.875648 ✓	31.875648 ✓

岡山調査測量株式会社



座標法面積計算 (DESCRIPTION OF APPLICATION) 内田 31-11 ( 6-4 BLOCK) 15

測点 STA.NO	X (1)	$\Delta x$ (2)	Y (3)	$\Delta y$ (4)	(2) × (3)	(1) × (4)
4	-149482.397✓	15.148	-37462.828✓	7.798	-567486.918544	-1165663.731806
5	-149482.336✓	-15.063	-37455.232✓	7.443	564188.159616	-1112597.026848
40	-149497.460✓	-15.148	-37455.385✓	-7.798	567374.171980	1165781.193080
39	-149497.484✓	15.063	-37463.030✓	-7.443	-564305.620890	1112709.773412
					-230.207838	230.207838
					-115.103919✓	115.103919✓


岡山調査測量株式会社



座標法面積計算 (DESCRIPTION OF APPLICATION) 内田 31-12 ( 6-4 BLOCK) 16

測点 STA.NO	X (1)	$\Delta x$ (2)	Y (3)	$\Delta y$ (4)	(2) × (3)	(1) × (4)
5	-149482.336✓	18.944	-37455.232✓	10.780	-709551.915008	-1611419.582080
6	-149482.251✓	-19.120	-37444.643✓	10.395	715941.574160	-1553867.999145
43	-149501.456✓	-18.944	-37444.837✓	-10.780	709354.992128	1611625.695680
41	-149501.195✓	19.120	-37455.423✓	-10.395	-716147.687760	1554064.922025
					-403.036480	403.036480
					-201.518240✓	201.518240✓


岡山調査測量株式会社



座標法面積計算 (DESCRIPTION OF APPLICATION) 内田 29 - 8 = ( 6-4 BLOCK) 17

測点 STA.NO	X (1)	$\Delta x$ (2)	Y (3)	$\Delta y$ (4)	(2) $\times$ (3)	(1) $\times$ (4)
6	-149482.251✓	14.158	-37444.643✓	9.436	-530141.255594	-1410514.520436
7	-149482.177✓	-14.099	-37435.350✓	9.163	527800.999650	-1369705.187851
45	-149496.350✓	-14.158	-37435.480✓	-9.436	530011.525840	1410647.558600
44	-149496.335✓	14.099	-37444.786✓	-9.163	-527934.037814	1369834.917605
					-262.767918	262.767918
					-131.383959✓	131.383959✓


岡山調査測量株式会社



座標法面積計算 (DESCRIPTION OF APPLICATION) 内田 第29-5 ( 6-4 BLOCK) 18

測点 STA.NO	X (1)	$\Delta x$ (2)	Y (3)	$\Delta y$ (4)	(2) × (3)	(1) × (4)
44	-149496.335✓	13.852	-37444.786✓	9.446	-518685.175672	-1412142.380410
45	-149496.350✓	-14.189	-37435.480✓	9.176	531172.025720	-1371778.507600
24	-149510.524✓	-13.852	-37435.610✓	-9.446	518558.069720	1412276.409704
25	-149510.202✓	14.189	-37444.926✓	-9.176	-531306.055014	1371905.613552
					-261.135246	261.135246
					-130.567623✓	130.567623✓

岡山調査測量株式会社



座標法面積計算 (DESCRIPTION OF APPLICATION) 内田 20 - 2/3 ( 6-4 BLOCK) 19

測点 STA.NO	X (1)	$\Delta x$ (2)	Y (3)	$\Delta y$ (4)	(2) × (3)	(1) × (4)
7	-149482.177	28.468	-37435.350	15.350	-1065709.543800	-2294551.416950
8	-149482.056	-28.869	-37420.260	14.832	1080285.485940	-2217117.854592
23	-149511.046	-28.468	-37420.518	-15.350	1065287.306424	2294994.556100
24	-149510.524	28.869	-37435.610	-14.832	-1080728.625090	2217540.091968
					-865.376526	865.376526
					-432.688263	432.688263
分筆後の座標なし						

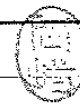
岡山調査測量株式会社



座標法面積計算 (DESCRIPTION OF APPLICATION) 内田 第20 - 25 ( BLOCK) 6-4-20

測点 STA.NO	X (1)	$\Delta x$ (2)	Y (3)	$\Delta y$ (4)	(2) × (3)	(1) × (4)
46	-149496.642✓	14.538	-37420.390✓	9.960	-544017.629820	-1488986.554320
47	-149496.508✓	-14.743	-37410.558✓	9.708	551543.856594	-1451312.099664
22	-149511.385✓	-14.538	-37410.682✓	-9.960	543876.494916	1489133.394600
23	-149511.046✓	14.743	-37420.518✓	-9.708	-551690.696874	1451453.234568
					-287.975184	287.975184
					-143.987592	143.987592


岡山調査測量株式会社



座標法面積計算 (DESCRIPTION OF APPLICATION) 内田 20 - 1 ( 6-4 BLOCK) 21

測点 STA.NO	X (1)	$\Delta x$ (2)	Y (3)	$\Delta y$ (4)	(2) × (3)	(1) × (4)
8	-149482.056✓	14.664	-37420.260✓	9.954	-548730.692640	-1487944.385424
9	-149481.978✓	-14.452	-37410.436✓	9.702	540655.621072	-1450274.150556
47	-149496.508✓	-14.664	-37410.558✓	-9.954	548588.422512	1488088.240632
46	-149496.642✓	14.452	-37420.390✓	-9.702	-540799.476280	1450416.420684
					-286.125336	286.125336
					-143.062668	143.062668

岡山調査測量株式会社






座標法面積計算 (DESCRIPTION OF APPLICATION) 内田 第20-14号

6-4 BLOCK) 22

測点 STA.NO	X (1)	$\Delta x$ (2)	Y (3)	$\Delta y$ (4)	(2) × (3)	(1) × (4)
10	-149481.966 ✓	5.030	-37408.935 ✓	16.652	-188166.943050	-2489173.697832
11	-149481.833 ✓	-1.851	-37392.324 ✓	18.594	69213.191724	-2779465.202802
12	-149483.817 ✓	-5.065	-37390.341 ✓	1.957	189382.077165	-292539.829869
13	-149486.898 ✓	-3.046	-37390.367 ✓	-18.635	113891.057882	2785688.344230
48	-149486.863 ✓	4.932	-37408.976 ✓	-18.568	-184501.069632	2775672.072184
					-181.685911	181.685911
					-90.842955	90.842955 ✓

岡山調査測量株式会社



座標法面積計算 (DESCRIPTION OF APPLICATION) 内田第20-23号(

6-4 BLOCK) 23

測点 STA.NO	X' (1)	$\Delta x$ (2)	Y (3)	$\Delta y$ (4)	(2) × (3)	(1) × (4)
48	-149486.863 ✓	3.568	-37408.976 ✓	18.639	-133475.226368	-2786285.639457
13	-149486.898 ✓	-3.670	-37390.367 ✓	18.578	137222.646890	-2777167.591044
14	-149490.533 ✓	-3.568	-37390.398 ✓	-18.639	133408.940064	2786354.044587
49	-149490.466 ✓	3.670	-37409.006 ✓	-18.578	-137291.052020	2777233.877348
					-134.691434	134.691434
					-67.345717 ✓	67.345717 ✓

岡山調査測量株式会社



座標法面積計算 (DESCRIPTION OF APPLICATION) 内田身20-13-。( 6-4 BLOCK) 24

測点 STA.NO	X (1)	$\Delta x$ (2)	Y (3)	$\Delta y$ (4)	(2) × (3)	(1) × (4)
49	-149490.466 ✓	3.445	-37409.006 ✓	18.638	-128874.025670	-2786203.305308
14	-149490.533 ✓	-3.664	-37390.398 ✓	18.578	136998.418272	-2777235.122074
15	-149494.130 ✓	-3.445	-37390.428 ✓	-18.638	128810.024460	2786271.594940
50	-149493.978 ✓	3.664	-37409.036 ✓	-18.578	-137066.707904	2777299.123284
					-132.290842	132.290842
					-66.145421	66.145421

岡山調査測量株式会社



座標法面積計算 (DESCRIPTION OF APPLICATION) 内田第20-11 ( 6-4 BLOCK) 26

測点 STA.NO	X (1)	$\Delta x$ (2)	Y (3)	$\Delta y$ (4)	(2) × (3)	(1) × (4)
51	-149499.589 ✓	6.545	-37409.083 ✓	18.663	-244842.448235	-2790110.829507
16	-149499.741 ✓	-6.898	-37390.476 ✓	18.550	257919.503448	-2773220.195550
17	-149506.487 ✓	-6.545	-37390.533 ✓	-18.663	244721.038485	2790239.566881
52	-149506.286 ✓	6.898	-37409.139 ✓	-18.550	-258048.240822	2773341.605300
					-250.147124	250.147124
					-125.073562	125.073562 ✓

岡山調査測量株式会社



座標法面積計算 (DESCRIPTION OF APPLICATION) 内田 才 20-12 ( 6-4 BLOCK) 25

測点 STA.NO	X (1)	$\Delta x$ (2)	Y (3)	$\Delta y$ (4)	(2) × (3)	(1) × (4)
50	-149493.978 ✓	5.459	-37409.036 ✓	18.655	-204215.927524	-2788810.159590
15	-149494.130 ✓	-5.763	-37390.428 ✓	18.560	215481.036564	-2774611.052800
16	-149499.741 ✓	-5.459	-37390.476 ✓	-18.655	204114.608484	2788917.668355
51	-149499.589 ✓	5.763	-37409.083 ✓	-18.560	-215588.545329	2774712.371840
					-208.827805	208.827805
					-104.413902 ✓	104.413902 ✓

岡山調査測量株式会社



座標法面積計算 (DESCRIPTION OF APPLICATION) 内田 20 - 26 ( 6-4 BLOCK) 27

測点 STA.NO	X (1)	$\Delta x$ (2)	Y (3)	$\Delta y$ (4)	(2) × (3)	(1) × (4)
52	-149506.286 ✓	5.051	-37409.139 ✓	9.273	-188953.561089	-1386371.790078
53	-149506.386 ✓	-5.468	-37399.909 ✓	9.112	204502.702412	-1362302.189232
20	-149511.754 ✓	-5.051	-37400.027 ✓	-9.273	188907.536377	1386422.494842
21	-149511.437 ✓	5.468	-37409.182 ✓	-9.112	-204553.407176	1362348.213944
					-96.729476	96.729476
					-48.364738 ✓	48.364738

岡山調査測量株式会社



座標法面積計算 (DESCRIPTION OF APPLICATION) 内田 20-10 ( BLOCK) 6-4 28

測点 STA.NO	X (1)	$\Delta x$ (2)	Y (3)	$\Delta y$ (4)	(2) × (3)	(1) × (4)
53	-149506.386 ✓	5.267	-37399.909 ✓	9.494	-196985.320703	-1419413.628684
17	-149506.487 ✓	-.694	-37390.533 ✓	9.371	25949.029902	-1401025.289677
18	-149507.080 ✓	-5.420	-37390.538 ✓	-5.044	202656.715960	754113.711520
19	-149511.907 ✓	-4.674	-37395.577 ✓	-9.489	174786.926898	1418718.485523
20	-149511.754 ✓	5.521	-37400.027 ✓	-4.332	-206485.549067	647684.918328
					-78.197010	78.197010
					-39.098505 ✓	39.098505 ✓

岡山調査測量株式会社

