

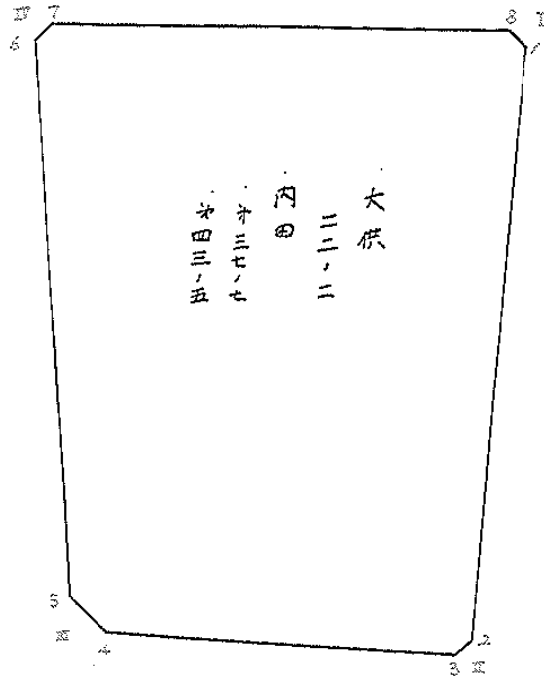
画地略図

街区番号


7

備考

N
↑
+



記入者



点検者



座標法面積計算 (DESCRIPTION OF APPLICATION)

(6- 7 BLOCK) 1

測点 STA.NO	X (1)	Δx (2)	Y (3)	Δy (4)	(2) × (3)	(1) × (4)
交, I	-149399.678 ✓	-106.581	-37542.727 ✓	76.039	4001341.386387	-11360202.115442
交, II	-149506.651 ✓	-104.570	-37550.698 ✓	-75.737	3926676.489860	11323185.226787
交, III	-149504.248 ✓	106.581	-37618.464 ✓	-76.039	-4009413.511584	11368153.513672
交, IV	-149400.070 ✓	104.570	-37626.737 ✓	75.737	-3934627.888090	-11315113.101590
					-16023.523427	16023.523427
					-8011.761713	8011.761713

岡山調査測量株式会社



座標法面積計算 (DESCRIPTION OF APPLICATION)

隅切 (6-7 BLOCK) 2

測点 STA.NO	X (1)	Δx (2)	Y (3)	Δy (4)	(2) × (3)	(1) × (4)
交, 1	-149399.678 ✓	-2.978	-37542.727 ✓	2.777	111802.241006	-414882.905806
1	-149402.670 ✓	-.014	-37542.950 ✓	-3.000	525.601300	448208.010000
8	-149399.692 ✓	2.992	-37545.727 ✓	.223	-112336.815184	-33316.131316
					-8.972878	8.972878
					-4.486439	4.486439

岡山調査測量株式会社




座標法面積計算 (DESCRIPTION OF APPLICATION)

隅切 (6-7 BLOCK) 3

測点 STA.NO	X (1)	Δx (2)	Y (3)	Δy (4)	(2) × (3)	(1) × (4)
2	-149503.660 ✓	-0.106	-37550.475 ✓	2.998	3980.350350	-448211.972680
交, 丑	-149506.651 ✓	-2.885	-37550.698 ✓	-3.221	108333.763730	481560.922871
3	-149506.545 ✓	2.991	-37553.696 ✓	.223	-112323.104736	-33339.959535
					-8.990656	8.990656
					-4.495328	4.495328

岡山調査測量株式会社





座標法面積計算 (DESCRIPTION OF APPLICATION)

隅切 (6-7 BLOCK) 4

測点 STA.NO	X (1)	Δx (2)	Y (3)	Δy (4)	(2) × (3)	(1) × (4)
4	-149504.425 ✓	-4.984	-37613.468 ✓	.396	187465.524512	-59203.752300
交, Ⅱ	-149504.248 ✓	5.161	-37618.464 ✓	-5.392	-194148.892704	806126.905216
5	-149499.264 ✓	-.177	-37618.860 ✓	4.996	6658.538220	-746898.322944
					-24.829972	24.829972
					-12.414986	12.414986

岡山調査測量株式会社



座標法面積計算 (DESCRIPTION OF APPLICATION)

隅切 (BLOCK) 5

測点 STA.NO	X (1)	Δx (2)	Y (3)	Δy (4)	(2) × (3)	(1) × (4)
6	-149403.061 ✓	-.014	-37626.500 ✓	-3.000	526.771000	448209.183000
交 Ⅱ	-149400.070 ✓	3.005	-37626.737 ✓	2.763	-113068.344685	-412792.393410
7	-149400.056 ✓	-2.991	-37623.737 ✓	.237	112532.597367	-35407.813272
					-8.976318	8.976318
					-4.488159	4.488159

岡山調査測量株式会社



座標法面積計算 (DESCRIPTION OF APPLICATION)

大供 22-2 .

内田 第37-7 : ()
第43-5 :

6-7 BLOCK

6

測点 STA.NO	X (1)	Δx (2)	Y (3)	Δy (4)	(2) × (3)	(1) × (4)
1	-149402.670 ✓	-103.968	-37542.950 ✓	-4.748	3903265.425600	709363.877160
2	-149503.660 ✓	-103.875	-37550.475 ✓	-10.746	3900555.590625	1606566.330360
3	-149506.545 ✓	-0.765	-37553.696 ✓	-62.993	28728.577440	9417865.789185
4	-149504.425 ✓	7.281	-37613.468 ✓	-65.164	-273863.660508	9742306.350700
5	-149499.264 ✓	101.364	-37618.860 ✓	-13.032	-3813198.125040	1948274.408448
6	-149403.061 ✓	99.208	-37626.500 ✓	-4.877	-3732849.812000	728638.728497
7	-149400.056 ✓	3.369	-37623.737 ✓	80.773	-126754.369953	-12067490.723288
8	-149399.692 ✓	-2.614	-37545.727 ✓	80.787	98144.530378	-12069552.917604
					-15971.843458	15971.843458
					-7985.921729 ✓	7985.921729 ✓

岡山調査測量株式会社

