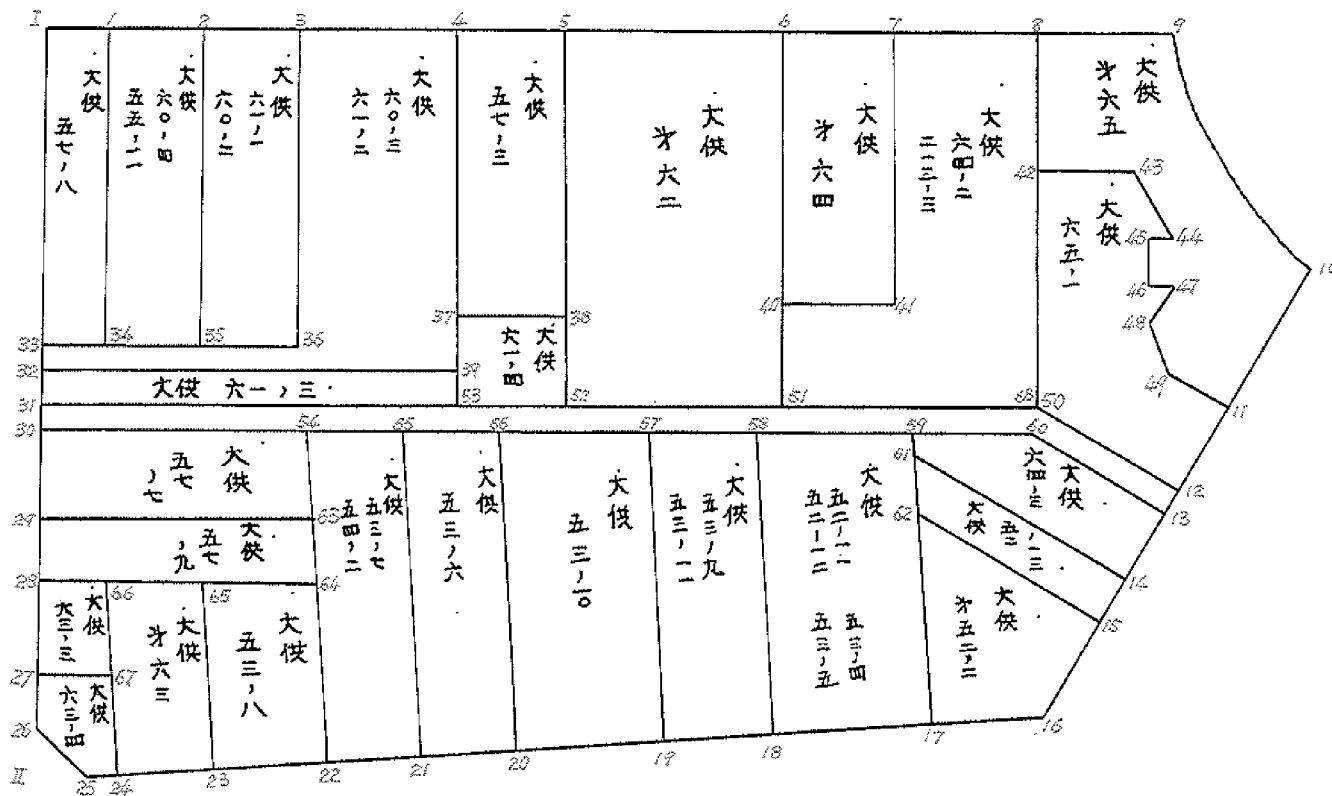


面地略図

街区番号

32

備考



記入者



点検者



画地地積集計表

No.

画地番号	画地地積	画地地積	摘 要
32- 2	4.488640	4.48	
32- 3	99.077070	99.07	
32- 4	79.404744	79.40	
32- 5	57.126312	57.12	
32- 6	22.664440	22.66	
32- 7	21.699700	21.69	
32- 8	60.613343	60.61	
32- 9	67.147972	67.14	
32- 10	104.319756	104.31	
32- 11	102.935528	102.93	
32- 12	154.089157	154.08	
32- 13	110.419977	110.41	
32- 14	155.278721	155.27	
32- 15	78.440535	78.44	
32- 16	36.236287	36.23	
32- 17	55.835583	55.83	
32- 18	125.447655	125.44	
32- 19	157.812886	157.81	
32- 20	215.495785	215.49	
32- 21	99.664048	99.66	
32- 22	271.205991	271.20	
32- 23	101.755307	101.75	
32- 24	32.971666	32.97	
32- 25	198.052550	198.05	
GOKEI	2412.183660	2412.04	


座標法面積計算 (DESCRIPTION OF APPLICATION)

(BLOCK)

6-32

測点 STA.NO	X (1)	Δx (2)	Y (3)	Δy (4)	(2) × (3)	(1) × (4)
交 1	-149351.225 ✓	44.756	-37805.415 ✓	63.918	-1692019.153740	-9546231.599550
9	-149349.793 ✓	-11.921	-37740.918 ✓	72.607	449909.483473	-10843840.420351
10	-149363.146 ✓	-39.799	-37732.808 ✓	-6.298	1501728.025592	940689.093508
16	-149389.592 ✓	-31.403	-37747.216 ✓	-72.028	1185375.824048	10760233.532576
交, II	-149394.549 ✓	38.367	-37804.836 ✓	-58.199	-1450458.142812	8694613.357251
					-5463.963434	5463.963434
					-2731.981717	2731.981717
					弓形面積 -	6.402152 ✓
						<u>2725.579565 ✓</u>

岡山調査測量株式会社



座標法面積計算 (DESCRIPTION OF APPLICATION)

隅切 // (


BLOCK)

6-32

2

測点 STA.NO	X (1)	Δx (2)	Y (3)	Δy (4)	(2) × (3)	(1) × (4)
25	-149394.292 ✓	-3.000	-37801.847 ✓	.040	113405.541000	-5975.771680
交, II	-149394.549 ✓	2.743	-37804.836 ✓	-3.029	-103698.665148	452516.088921
26	-149391.549 ✓	.257	-37804.876 ✓	2.989	-9715.853132	-446531.339961
					-8.977280	8.977280
					-4.488640	4.488640

岡山調査測量株式会社



座標法面積計算 (DESCRIPTION OF APPLICATION)

通路 / (

6-32 BLOCK)

3

測点 STA.NO	X (1)	Δx (2)	Y (3)	Δy (4)	(2) × (3)	(1) × (4)
30	-149374.361 ✓	.273	-37805.106 ✓	-56.705	-10320.793938	8470273.140505
31	-149372.860 ✓	2.737	-37805.126 ✓	57.067	-103472.629862	-8524261.001620
50	-149371.624 ✓	-3.385	-37748.039 ✓	65.181	127777.112015	-9736191.823944
12	-149376.245 ✓	-5.938	-37739.945 ✓	7.377	224099.793410	-1101948.559365
13	-149377.562 ✓	3.112	-37740.662 ✓	-8.476	-117448.940144	1266124.215512
60	-149373.133 ✓	3.201	-37748.421 ✓	-64.444	-120832.695621	9626202.183052
					-198.154140	198.154140
					-99.077070	99.077070

岡山調査測量株式会社



座標法面積計算 (DESCRIPTION OF APPLICATION) 大供 57-7 // (6-32 BLOCK) 4

測点 STA.NO	X (1)	Δx (2)	Y (3)	Δy (4)	(2) × (3)	(1) × (4)
30	-149374.361 ✓	5.489	-37805.106 ✓	15.133	-207512.226834	-2260482.205013
54	-149374.032 ✓	-4.817	-37789.904 ✓	15.652	182033.967568	-2338002.348864
63	-149379.178 ✓	-5.489	-37789.454 ✓	-15.133	207426.313006	2260555.100674
29	-149379.521 ✓	4.817	-37805.037 ✓	-15.652	-182106.863229	2338088.262692
					-158.809489	158.809489
					-79.404744	79.404744 ✓


岡山調査測量株式会社



座標法面積計算 (DESCRIPTION OF APPLICATION) 大橋 57- 9 / (6-32 BLOCK) 5

測点 STA.NO	X (1)	Δx (2)	Y (3)	Δy (4)	(2) \times (3)	(1) \times (4)
28	-149383.105 ✓	3.334	-37804.989 ✓	-15.905	-126041.833326	2375938.285025
29	-149379.521 ✓	3.927	-37805.037 ✓	15.535	-148460.380299	-2320610.858735
63	-149379.178 ✓	-3.334	-37789.454 ✓	15.905	125990.039636	-2375875.826090
64	-149382.855 ✓	-3.927	-37789.132 ✓	-15.535	148397.921364	2320662.652425
					-114.252625	114.252625
					-57.126312	57.126312

岡山調査測量株式会社



座標法面積計算 (DESCRIPTION OF APPLICATION) 大抵63-3 (6-32 BLOCK) 6

測点 STA.NO	X (1)	Δx (2)	Y (3)	Δy (4)	(2) × (3)	(1) × (4)
27	-149388.612 ✓	5.439	-37804.915 ✓	-4.395	-205620.932685	656562.949740
28	-149383.105 ✓	5.569	-37804.989 ✓	3.834	-210535.983741	-572734.824570
66	-149383.043 ✓	-5.439	-37801.081 ✓	4.395	205600.079559	-656538.473985
67	-149388.544 ✓	-5.569	-37800.594 ✓	-3.834	210511.507986	572755.677696
					-45.328881	45.328881
					-22.664440	22.664440 ✓

岡山調査測量株式会社



座標法面積計算 (DESCRIPTION OF APPLICATION) 大坂63-4 (6-32 BLOCK) 7

測点 STA.NO	X (1)	Δx (2)	Y (3)	Δy (4)	(2) \times (3)	(1) \times (4)
24	-149394.141 ✓	-5.748	-37800.099 ✓	-1.253	217274.969052	187190.858673
25	-149394.292 ✓	2.592	-37801.847 ✓	-4.777	-97982.387424	713656.532884
26	-149391.549 ✓	5.680	-37804.876 ✓	-3.068	-214731.695680	458333.272332
27	-149388.612 ✓	3.005	-37804.915 ✓	4.282	-113603.769575	-639682.036584
67	-149388.544 ✓	-5.529	-37800.594 ✓	4.816	208999.484226	-719455.227904
					-43.399401	43.399401
					-21.699700	21.699700 ✓

岡山調査測量株式会社



座標法面積計算 (DESCRIPTION OF APPLICATION) 大坂第 63 号 (6-32 BLOCK)

測点 STA.NO	X (1)	Δx (2)	Y (3)	Δy (4)	(2) \times (3)	(1) \times (4)
23	-149393.665	-11.185	-37794.557	-4.543	422732.120045	678695.420095
24	-149394.141	10.622	-37800.099	-6.524	-401512.651578	974647.375884
66	-149383.043	11.185	-37801.081	4.543	-422805.090985	-678647.164349
65	-149382.956	-10.622	-37795.556	6.524	401464.395832	-974574.404944
					-121.226686	121.226686
					-60.613343	60.613343

岡山調査測量株式会社



座標法面積計算 (DESCRIPTION OF APPLICATION) 大坂53-8 // (6-32 BLOCK) 9

測点 STA.NO	X (1)	Δx (2)	Y (3)	Δy (4)	(2) × (3)	(1) × (4)
22	-149393.121 ✓	-10.810	-37788.234 ✓	-5.425	408490.809540	810457.681425
23	-149393.665 ✓	10.165	-37794.557 ✓	-7.322	-384181.671905	1093860.415130
65	-149382.956 ✓	10.810	-37795.556 ✓	5.425	-408569.960360	-810402.536300
64	-149382.855 ✓	-10.165	-37789.132 ✓	7.322	384126.526780	-1093781.264310
					-134.295945	134.295945
					-67.147972	67.147972 ✓

岡山調査測量株式会社



座標法面積計算 (DESCRIPTION OF APPLICATION)

大供 53-7
54-2

6-32 BLOCK 10

測点 STA.NO	X (1)	Δx (2)	Y (3)	Δy (4)	(2) × (3)	(1) × (4)
21	-149392.652 ✓	-19.209	-37782.787 ✓	-3.863	725769.555483	577103.814676
22	-149393.121 ✓	18.620	-37788.234 ✓	-7.117	-703616.917080	1063230.842157
54	-149374.032 ✓	19.209	-37789.904 ✓	3.863	-725906.265936	-577031.885616
55	-149373.912 ✓	-18.620	-37784.371 ✓	7.117	703544.988020	-1063094.131704
					-208.639513	208.639513
					-104.319756	104.319756 ✓

岡山調査測量株式会社



座標法面積計算 (DESCRIPTION OF APPLICATION)


大供 53-6 (

6-32 BLOCK)

11

測点 STA.NO	X (1)	Δx (2)	Y (3)	Δy (4)	(2) × (3)	(1) × (4)
20	-149392.181 ✓	-18.861	-37777.308 ✓	-3.977	712517.806188	594132.703837
21	-149392.652 ✓	18.269	-37782.787 ✓	-7.063	-690253.735703	1055160.301076
55	-149373.912 ✓	18.861	-37784.371 ✓	3.977	-712651.021431	-594060.048024
56	-149373.791 ✓	-18.269	-37778.810 ✓	7.063	690181.079890	-1055027.085833
					-205.871056	205.871056
					-102.935528	102.935528 ✓

岡山調査測量株式会社



座標法面積計算 (DESCRIPTION OF APPLICATION)

大供 53-10 号

6-32 BLOCK

測点 STA.NO	X (1)	Δx (2)	Y (3)	Δy (4)	(2) × (3)	(1) × (4)
19	-149391.454	-18.573	-37768.859	-6.984	701481.018207	1043349.914736
20	-149392.181	17.663	-37777.308	-9.951	-667260.591204	1486601.593131
56	-149373.791	18.573	-37778.810	6.984	-701665.838130	-1043226.556344
57	-149373.608	-17.663	-37770.324	9.951	667137.232812	-1486416.773208
					-308.178315	308.178315
					-154.089157	154.089157

岡山調査測量株式会社



座標法面積計算 (DESCRIPTION OF APPLICATION) 大供 53-11 / 53-9 (BLOCK) 6-32 13

測点 STA.NO	X (1)	Δx (2)	Y (3)	Δy (4)	(2) × (3)	(1) × (4)
18	-149390.915 ✓	-17.981	-37762.591 ✓	-4.726	679009.148771	706021.464290
19	-149391.454 ✓	17.307	-37768.859 ✓	-7.733	-653665.642713	1155244.113782
57	-149373.608 ✓	17.981	-37770.324 ✓	4.726	-679148.195844	-705939.671408
58	-149373.473 ✓	-17.307	-37764.133 ✓	7.733	653583.849831	-1155105.066709
					-220.839955	220.839955
					-110.419977	110.419977 ✓

岡山調査測量株式会社



座標法面積計算 (DESCRIPTION OF APPLICATION) 大供 ⁵²⁻¹¹₅₂₋₁₂ ⁵³⁻⁴₅₃₋₅ (6-32 BLOCK) 14

測点 STA.NO	X (1)	Δx (2)	Y (3)	Δy (4)	(2) × (3)	(1) × (4)
17	-149390.139 ✓	-17.637	-37753.574 ✓	-7.460	665859.784638	1114450.436940
18	-149390.915 ✓	16.666	-37762.591 ✓	-10.559	-629351.341606	1577418.671485
58	-149373.473 ✓	17.637	-37764.133 ✓	7.460	-666046.013721	-1114326.108580
59	-149373.273 ✓	-16.666	-37755.131 ✓	10.559	629227.013246	-1577232.442402
					-310.557443	310.557443
					-155.278721	155.278721 ✓

岡山調査測量株式会社

座標法面積計算 (DESCRIPTION OF APPLICATION) 火線第 52 - 2 // (6-32 BLOCK) 15

測点 STA.NO	X (1)	Δx (2)	Y (3)	Δy (4)	(2) \times (3)	(1) \times (4)
15	-149383.932 ✓	-11.694	-37744.133 ✓	7.488	441379.891302	-1118586.882816
16	-149389.592 ✓	-6.207	-37747.216 ✓	-9.441	234296.969712	1410387.138072
17	-149390.139 ✓	11.694	-37753.574 ✓	-7.488	-441490.294356	1118633.360832
62	-149377.898 ✓	6.207	-37754.704 ✓	9.441	-234343.447728	-1410276.735018
					-156.881070	156.881070
					-78.440535	78.440535 ✓

岡山調査測量株式会社



座標法面積計算 (DESCRIPTION OF APPLICATION) 大坂52-13 // (6-32 BLOCK) 16

測点 STA.NO	X (1)	Δx (2)	Y (3)	Δy (4)	(2) × (3)	(1) × (4)
14	-149381.505 ✓	-9.393	-37742.810 ✓	10.881	354518.214330	-1625420.155905
15	-149383.932 ✓	3.607	-37744.133 ✓	-11.894	-136143.087731	1776772.487208
62	-149377.898 ✓	9.393	-37754.704 ✓	-10.881	-354629.934672	1625380.908138
61	-149374.539 ✓	-3.607	-37755.014 ✓	11.894	136182.335498	-1776660.766866
					-72.472575	72.472575
					-36.236287	36.236287

岡山調査測量株式会社



座標法面積計算 (DESCRIPTION OF APPLICATION) 大#64-3 (6-32 BLOCK) 17

測点 STA.NO	X (1)	Δx (2)	Y (3)	Δy (4)	(2) \times (3)	(1) \times (4)
13	-149377.562 ✓	-8.372	-37740.662 ✓	5.611	315964.822264	-838157.500382
14	-149381.505 ✓	3.023	-37742.810 ✓	-14.352	-114096.514630	2143923.359760
61	-149374.539 ✓	8.227	-37755.014 ✓	-12.321	-310610.500178	1840443.695019
59	-149373.278 ✓	1.406	-37755.131 ✓	6.593	-53083.714186	-984818.021854
60	-149373.133 ✓	-4.284	-37748.421 ✓	14.469	161714.235564	-2161279.861377
					-111.671166	111.671166
					-55.835583	55.835583 ✓

岡山調査測量株式会社



座標法面積計算 (DESCRIPTION OF APPLICATION) 大供 65-1 / (6-32 BLOCK) 18

測点 STANO	X (1)	Δx (2)	Y (3)	Δy (4)	(2) × (3)	(1) × (4)
11	-149371.249 ✓	-6.866	-37737.222 ✓	.710	259103.766252	-106053.586790
12	-149376.245 ✓	-.375	-37739.945 ✓	-10.817	14152.479375	1615802.842165
50	-149371.624 ✓	4.619	-37748.039 ✓	-8.168	-174358.192141	1220067.424832
68	-149371.626 ✓	13.686	-37748.113 ✓	-.384	-516620.674518	57358.704384
42	-149357.938 ✓	13.814	-37748.423 ✓	5.234	-521456.715322	-781739.447492
43	-149357.812 ✓	-3.649	-37742.879 ✓	7.839	137723.765471	-1170815.888268
44	-149361.587 ✓	-3.808	-37740.584 ✓	.841	143716.143872	-125613.094667
45	-149361.620 ✓	-2.304	-37742.038 ✓	-1.403	86957.655552	209554.352860
46	-149363.891 ✓	-2.238	-37741.987 ✓	1.505	84466.566906	-224792.655955
47	-149363.858 ✓	-2.437	-37740.533 ✓	.841	91973.678921	-125615.004578
48	-149366.328 ✓	-5.521	-37741.146 ✓	-.122	208368.867066	18222.692016
49	-149369.379 ✓	-4.921	-37740.655 ✓	3.924	185721.763255	-586125.443196
					-250.895311	250.895311
					-125.447655	125.447655

岡山調査測量株式会社



座標法面積計算 (DESCRIPTION OF APPLICATION) 大拱才65 (6-32 BLOCK) 19

測点 STA.NO	X (1)	Δx (2)	Y (3)	Δy (4)	(2) × (3)	(1) × (4)
8	-149349.964	8.145	-37748.604	7.505	-307462.379580	-1120871.479820
9	-149349.793	-13.182	-37740.918	15.796	497500.781076	-2359129.330228
10	-149363.146	-21.456	-37732.808	3.696	809595.128448	-552046.187616
11	-149371.249	-6.233	-37737.222	-7.847	235216.104726	1172116.190903
49	-149369.379	4.921	-37740.655	-3.924	-185721.763255	586125.443196
48	-149366.328	5.521	-37741.146	.122	-208368.867066	-18222.692016
47	-149363.858	2.437	-37740.533	-.841	-91973.678921	125615.004578
46	-149363.891	2.238	-37741.987	-1.505	-84466.566906	224792.655955
45	-149361.620	2.304	-37742.038	1.403	-86957.655552	-209554.352860
44	-149361.587	3.808	-37740.584	-.841	-143716.143872	125613.094667
43	-149357.812	3.649	-37742.879	-7.839	-137723.765471	1170815.888268
42	-149357.938	7.848	-37748.423	-5.725	-296249.623704	855074.195050
					-328.430077	328.430077
					-164.215038	164.215038
						弓形面積 $\frac{6.402152}{157.812886}$

岡山調査測量株式会社

座標法面積計算 (DESCRIPTION OF APPLICATION) 大供 64-2 / 213-3 (6-32 BLOCK) 20

測点 STA.NO	X (1)	Δx (2)	Y (3)	Δy (4)	(2) × (3)	(1) × (4)
7	-149350.145	15.830	-37756.783	7.824	-597689.874890	-1168515.534480
8	-149349.964	-21.481	-37748.604	8.670	810877.762524	-1294864.187880
68	-149371.626	-21.976	-37748.113	-14.054	829552.531288	2099268.831804
51	-149371.940	5.690	-37762.658	-14.681	-214869.524020	2192929.451140
40	-149365.936	6.146	-37762.794	6.230	-232090.131924	-930549.781280
41	-149365.794	15.791	-37756.428	6.011	-596211.754548	-897837.787734
					-430.991570	430.991570
					-215.495785	215.495785

分筆後の座標なし

岡山調査測量株式会社

座標法面積計算 (DESCRIPTION OF APPLICATION) 大供 第 64 (BLOCK) 21

測点 STA.NO	X (1)	Δx (2)	Y (3)	Δy (4)	(2) \times (3)	(1) \times (4)
6	-149350.287	15.791	-37763.148	6.011	-596317.870068	-897744.575157
7	-149350.145	-15.507	-37756.783	6.720	585494.433981	-1003632.974400
41	-149365.794	-15.791	-37756.428	-6.011	596211.754548	897837.787734
40	-149365.936	15.507	-37762.794	-6.720	-585587.646558	1003739.089920
					-199.328097	199.328097
					-99.664048	99.664048

岡山調査測量株式会社



座標法面積計算 (DESCRIPTION OF APPLICATION) 大供第62 // (BLOCK) 22

6-32

22

測点 STA.NO	X (1)	Δx (2)	Y (3)	Δy (4)	(2) × (3)	(1) × (4)
5	-149350.565 ✓	21.924	-37775.701 ✓	11.998	-828194.468724	-1791908.078870
6	-149350.287 ✓	-21.375	-37763.148 ✓	13.043	807187.288500	-1947975.793341
51	-149371.940 ✓	-21.924	-37762.658 ✓	-11.998	827908.513992	1792164.536120
52	-149372.211 ✓	21.375	-37775.146 ✓	-13.043	-807443.745750	1948261.748073
					-542.411982	542.411982
					-271.205991	271.205991 ✓

岡山調査測量株式会社



座標法面積計算 (DESCRIPTION OF APPLICATION) 大供 57-3 // (6-32 BLOCK) 23

測点 STA.NO	X (1)	Δx (2)	Y (3)	Δy (4)	(2) × (3)	(1) × (4)
4	-149350.703 ✓	16.507	-37781.886 ✓	5.820	-623665.592202	-869221.091460
5	-149350.565 ✓	-16.234	-37775.701 ✓	6.605	613250.730034	-986460.481825
38	-149366.937 ✓	-16.507	-37775.281 ✓	-5.820	623556.563467	869315.573340
37	-149367.072 ✓	16.234	-37781.521 ✓	-6.605	-613345.211914	986569.510560
					-203.510615	203.510615
					-101.755307	101.755307 ✓

岡山調査測量株式会社



座標法面積計算 (DESCRIPTION OF APPLICATION) 大塚61-4 // (6-32 BLOCK) 24

測点 STA.NO	X (1)	Δx (2)	Y (3)	Δy (4)	(2) × (3)	(1) × (4)
37	-149367.072	5.409	-37781.521	6.122	-204360.247089	-914425.214784
38	-149366.937	-5.139	-37775.281	6.375	194127.169059	-952214.223375
52	-149372.211	-5.409	-37775.146	-6.122	204325.764714	914456.675742
53	-149372.346	5.139	-37781.403	-6.375	-194158.630017	952248.705750
					-65.943333	65.943333
					-32.971666	32.971666

岡山調査測量株式会社

座標法面積計算 (DESCRIPTION OF APPLICATION) 大供 60-3 / (61-2 / (6-32 BLOCK) 25

測点 STA.NO	X (1)	Δx (2)	Y (3)	Δy (4)	(2) × (3)	(1) × (4)
3	-149350.901 ✓	18.444	-37790.826 ✓	8.729	-697013.994744	-1303684.014829
4	-149350.703 ✓	-19.445	-37781.886 ✓	9.378	734668.773270	-1400610.892734
39	-149370.346 ✓	-20.157	-37781.448 ✓	-23.267	761560.647336	3475399.840382
32	-149370.860 ✓	.878	-37805.153 ✓	-23.723	-33192.924334	3543524.911780
33	-149369.468 ✓	1.713	-37805.171 ✓	14.538	-64760.257923	-2171533.325784
36	-149369.147 ✓	18.567	-37790.615 ✓	14.345	-701658.348705	-2142700.413715
					-396.105100	396.105100
					-198.052550	198.052550 ✓

岡山調査測量株式会社



座標法面積計算 (DESCRIPTION OF APPLICATION) 大俣 61-1/2 (6-32 BLOCK) 26

測点 STA.NO	X (1)	Δx (2)	Y (3)	Δy (4)	(2) × (3)	(1) × (4)
2	-149351.023	18.367	-37796.304	5.267	-694204.715568	-786631.338141
3	-149350.901	-18.124	-37790.826	5.689	684920.930424	-849657.275789
36	-149369.147	-18.367	-37790.615	-5.267	694100.225705	786727.297249
35	-149369.268	18.124	-37796.093	-5.689	-685016.389532	849761.765652
					-199.948971	199.948971
					-99.974485	99.974485

分筆後の座標なし

岡山調査測量株式会社



座標法面積計算 (DESCRIPTION OF APPLICATION) 大供⁶⁰⁻⁴/₅₅₋₁₁ (6-32 BLOCK) 27

測点 STA.NO	X (1)	Δx (2)	Y (3)	Δy (4)	(2) × (3)	(1) × (4)
1	-149351.144	18.364	-37801.752	5.195	-694191.373728	-775879.193080
2	-149351.023	-18.124	-37796.304	5.659	685020.213696	-845177.439157
35	-149369.268	-18.364	-37796.093	-5.195	694087.451852	775973.347260
34	-149369.387	18.124	-37801.499	-5.659	-685114.367876	845281.361033
					-198.076056	198.076056
					-99.038028	99.038028

岡山調査測量株式会社



座標法面積計算 (DESCRIPTION OF APPLICATION) 大供 57- 8 (BLOCK) 6-32 28

測点 STA.NO	X (1)	Δx (2)	Y (3)	Δy (4)	(2) \times (3)	(1) \times (4)
交, 1	-149351.225 ✓	18.324	-37805.415 ✓	3.419	-692746.424460	-510631.838275
1	-149351.144 ✓	-18.162	-37801.752 ✓	3.916	686555.419824	-584859.079904
34	-149369.387 ✓	-18.324	-37801.499 ✓	-3.419	692674.667676	510693.934153
33	-149369.468 ✓	18.162	-37805.171 ✓	-3.916	-686617.515702	584930.836688
					-133.852662	133.852662
					-66.926331	66.926331 ✓

岡山調査測量株式会社



座標法面積計算 (DESCRIPTION OF APPLICATION) 坂61-3 / (6-32 BLOCK) 29

測点 STA.NO	X (1)	Δx (2)	Y (3)	Δy (4)	(2) × (3)	(1) × (4)
31	-149372.860 ✓	1.486	-37805.126 ✓	-23.750	-56178.417236	3547605.425000
32	-149370.860 ✓	2.514	-37805.153 ✓	23.678	-95042.154642	-3536803.223080
39	-149370.346 ✓	-1.486	-37781.448 ✓	23.750	56143.231728	-3547545.717500
53	-149372.346 ✓	-2.514	-37781.403 ✓	-23.678	94982.447142	3536838.408588
					-94.893008	94.893008
					-47.446504	47.446504 ✓

岡山調査測量株式会社

