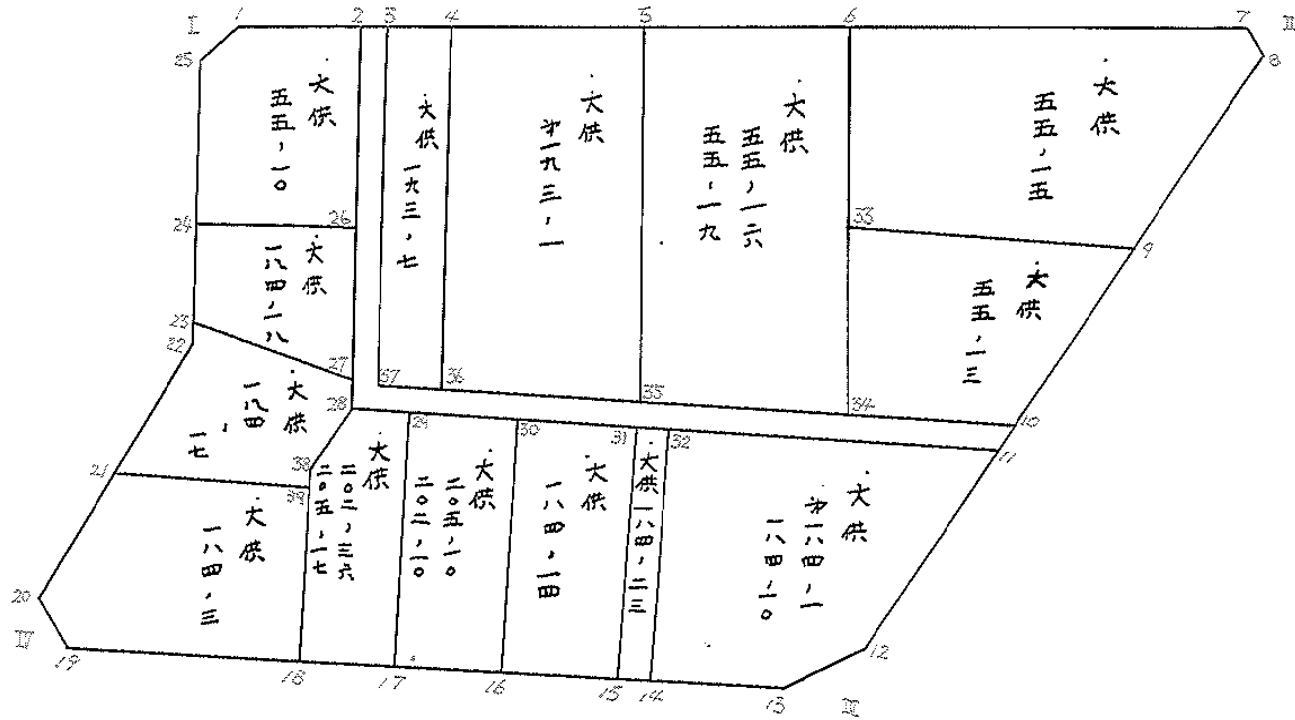
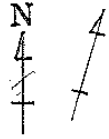


画地略図

街区番号

35

備考



記入者



点検者



画地地積集計表

No

画地番号	画地地積	画地地積	摘 要
35- 2	2.000235	2.00	
35- 3	1.672399	1.67	
35- 4	3.899989	3.89	
35- 5	4.019762	4.01	
35- 6	87.514176	87.51	
35- 7	103.125466	103.12	
35- 8	67.158534	67.15	
35- 9	81.212567	81.21	
35- 10	136.059340	136.05	
35- 11	76.845274	76.84	
35- 12	93.154458	93.15	
35- 13	100.088337	100.08	
35- 14	26.599708	26.59	
35- 15	211.735661	211.73	
35- 16	76.055149	76.05	
35- 17	240.612821	240.61	
35- 18	260.456239	260.45	
35- 19	140.902584	140.90	
35- 20	250.730743	250.73	
GOKEI	1963.843444	1963.74	
35- 1	1963.845707	1963.84	

座標法面積計算 (DESCRIPTION OF APPLICATION)

(6-35 BLOCK)

1

測点 STA.NO	X (1)	Δx (2)	Y (3)	Δy (4)	(2) × (3)	(1) × (4)
交, I	-149407.811 ✓	23.579	-37876.885 ✓	60.516	-893099.071415	-9041563.090476
交, II	-149402.577 ✓	-35.401	-37815.261 ✓	39.619	1338698.054661	-5919180.698163
交, III	-149443.212 ✓	-41.866	-37837.266 ✓	-69.131	1584094.978356	10331158.688772
交, IV	-149444.443 ✓	17.056	-37884.392 ✓	-38.511	-646156.189952	5755254.944373
35-22	-149426.156 ✓	36.632	-37875.777 ✓	7.507	-1387465.463064	-1121742.153092
					-3927.691414	3927.691414
					-1963.845707	1963.845707

岡山調査測量株式会社



座標法面積計算 (DESCRIPTION OF APPLICATION)

隅切

(6-35 BLOCK) 2

測点 STA.NO	X (1)	Δx (2)	Y (3)	Δy (4)	(2) × (3)	(1) × (4)
交工	-149407.811 ✓	2.166	-37876.885 ✓	1.872	-82041.332910	-279691.422192
1	-149407.642 ✓	-1.997	-37874.892 ✓	.121	75636.159324	-18078.324682
25	-149409.808 ✓	-.169	-37876.764 ✓	-1.993	6401.173116	297773.747344
					-4.000470	4.000470
					-2.000235	2.000235

岡山調査測量株式会社



座標法面積計算 (DESCRIPTION OF APPLICATION)

隅切 (

6-35 BLOCK)

3

測点 STA.NO	X (1)	Δx (2)	Y (3)	Δy (4)	(2) × (3)	(1) × (4)
7	-149402.746	1.759	-37817.254	.952	-66520.549786	-142231.414192
交Ⅱ	-149402.577	-1.590	-37815.261	1.041	60126.264990	-155528.082657
8	-149404.336	-.169	-37816.213	-1.993	6390.939997	297762.841648
					-3.344799	3.344799
					-1.672399	1.672399

岡山調査測量株式会社



座標法面積計算 (DESCRIPTION OF APPLICATION)

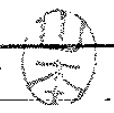
隅切 (

6-35 BLOCK)

4

測点 STA.NO	X (1)	Δx (2)	Y (3)	Δy (4)	(2) × (3)	(1) × (4)
12	-149440.574 ✓	.078	-37835.838 ✓	2.999	-2951.195364	-448172.281426
交点	-149443.212 ✓	-2.716	-37837.266 ✓	-4.427	102766.014456	661585.099524
13	-149443.290 ✓	2.638	-37840.265 ✓	1.428	-99822.619070	-213405.018120
					-7.799978	7.799978
					-3.899989	3.899989

岡山調査測量株式会社



座標法面積計算 (DESCRIPTION OF APPLICATION)

隅切 (6-35 BLOCK) 5

測点 STA.NO	X (1)	Δx (2)	Y (3)	Δy (4)	(2) × (3)	(1) × (4)
19	-149444.365 ✓	-2.714	-37881.393 ✓	-1.279	102810.100602	191139.342835
交 14	-149444.443 ✓	2.636	-37884.392 ✓	-1.720	-99863.257312	257044.441960
20	-149441.729 ✓	.078	-37883.113 ✓	2.999	-2954.882814	-448175.745271
					-8.039524	8.039524
					-4.019762	4.019762

岡山調査測量株式会社



座標法面積計算 (DESCRIPTION OF APPLICATION)

通路 ✓

(6-35 BLOCK) 6

測点 STA.NO	X (1)	Δx (2)	Y (3)	Δy (4)	(2) × (3)	(1) × (4)
2 °	-149407.039 ✓	22.286	-37867.799 ✓	.034	-843921.768514	-5079.839326
3 °	-149406.912 ✓	-20.627	-37866.304 ✓	2.864	781068.252608	-427901.395968
37 °	-149427.666 ✓	-19.928	-37864.935 ✓	37.904	754572.424680	-5663906.252064
10 °	-149426.840 ✓	-.693	-37828.400 ✓	35.712	26215.081200	-5336331.310080
11 °	-149428.359 ✓	-2.358	-37829.223 ✓	-37.938	89201.307834	5669013.083742
28 °	-149429.198 ✓	21.320	-37866.338 ✓	-38.576	-807310.326160	5764380.742048
					-175.028352	175.028352
					-87.514176	87.514176

岡山調査測量株式会社



座標法面積計算 (DESCRIPTION OF APPLICATION) 大拱55-10 (BLOCK) 6-35 7

測点 STA.NO	X (1)	Δx (2)	Y (3)	Δy (4)	(2) × (3)	(1) × (4)
1	-149407.642 ✓	2.769	-37874.892 ✓	8.965	-104875.575948	-1339439.510530
2	-149407.039 ✓	-10.943	-37867.799 ✓	7.854	414387.324457	-1173442.884306
26	-149418.585 ✓	-12.164	-37867.038 ✓	-8.398	460614.650232	1254817.276830
24	-149419.203 ✓	8.777	-37876.197 ✓	-9.726	-332439.381069	1453251.168378
25	-149409.808 ✓	11.561	-37876.764 ✓	1.305	-437893.268604	-194979.799440
					-206.250932	206.250932
					-103.125466	103.125466

岡山調査測量株式会社



座標法面積計算 (DESCRIPTION OF APPLICATION) 大橋184-18. (BLOCK) 6-35 8

測点 STA.NO	X (1)	Δx (2)	Y (3)	Δy (4)	(2) × (3)	(1) × (4)
24	-149419.203 ✓	6.322	-37876.197 ✓	8.814	-239453.317434	-1316980.855242
26	-149418.585 ✓	-8.250	-37867.038 ✓	9.744	312403.063500	-1455934.692240
27	-149427.453 ✓	-6.322	-37866.453 ✓	-8.814	239391.715866	1317053.570742
23	-149424.907 ✓	8.250	-37875.852 ✓	-9.744	-312475.779000	1455996.293808
					-134.317068	134.317068
					-67.158534	67.158534 ✓


岡山調査測量株式会社



座標法面積計算 (DESCRIPTION OF APPLICATION) 大供184-17 (6-35 BLOCK) 9

測点 STA.NO	X (1)	Δx (2)	Y (3)	Δy (4)	(2) \times (3)	(1) \times (4)
23	-149424.907 ✓	-1.297	-37875.852 ✓	9.324	49124.980044	-1393237.832868
27	-149427.453 ✓	-4.291	-37866.453 ✓	9.514	162484.949823	-1421652.787842
28	-149429.198 ✓	-5.474	-37866.338 ✓	-1.969	207280.334212	294226.090862
38	-149432.927 ✓	-4.653	-37868.422 ✓	-2.059	176201.767566	307682.396693
39	-149433.851 ✓	-1.097	-37868.397 ✓	-11.062	41541.631509	1653037.259762
21	-149434.024 ✓	7.695	-37879.484 ✓	-7.380	-291482.629380	1102823.097120
22	-149426.156 ✓	9.117	-37875.777 ✓	3.632	-345313.458909	-542715.798592
					-162.425135	162.425135
					-81.212567	81.212567 ✓

岡山調査測量株式会社



座標法面積計算 (DESCRIPTION OF APPLICATION) 大棟184-3 (6-35 BLOCK) 10

測点 STA.NO	X (1)	Δx (2)	Y (3)	Δy (4)	(2) × (3)	(1) × (4)
21	-149434.024 ✓	7.878	-37879.484 ✓	14.716	-298414.574952	-2199071.097184
39	-149433.851 ✓	-9.994	-37868.397 ✓	11.358	378456.759618	-1697269.679658
18	-149444.018 ✓	-10.514	-37868.126 ✓	-12.996	398145.476764	1942174.457928
19	-149444.365 ✓	2.289	-37881.393 ✓	-14.987	-86710.508577	2239722.698255
20	-149441.729 ✓	10.341	-37883.113 ✓	1.909	-391749.271533	-285284.260661
					-272.118680	272.118680
					-136.059340	136.059340

岡山調査測量株式会社



座標法面積計算 (DESCRIPTION OF APPLICATION) 大拱^{202 - 36}/_{205 - 17} (6-35 BLOCK) 11

測点 STA.NO	X (1)	Δx (2)	Y (3)	Δy (4)	(2) × (3)	(1) × (4)
28	-149429.198 ✓	3.803	-37866.338 ✓	5.377	-144005.683414	-803480.797646
29	-149429.124 ✓	-14.677	-37863.045 ✓	3.686	555715.911465	-550795.751064
17	-149443.875 ✓	-14.894	-37862.652 ✓	-5.081	563926.338888	759324.328875
18	-149444.018 ✓	10.948	-37868.126 ✓	-5.770	-414580.243448	862291.983860
38	-149432.927 ✓	14.820	-37868.422 ✓	1.788	-561210.014040	-267186.073476
					-153.690549	153.690549
					-76.845274	76.845274

岡山調査測量株式会社

座標法面積計算 (DESCRIPTION OF APPLICATION) 大供²⁰²₂₀₅ -10² -10² (6-35 BLOCK) 12

測点 STA.NO	X (1)	Δx (2)	Y (3)	Δy (4)	(2) × (3)	(1) × (4)
29	-149429.124 ✓	14.895	-37863.045 ✓	5.941	-563970.055275	-887758.425684
30	-149428.980 ✓	-14.587	-37856.711 ✓	6.690	552215.843357	-999679.876200
16	-149443.711 ✓	-14.895	-37856.355 ✓	-5.941	563870.407725	887845.087051
17	-149443.875 ✓	14.587	-37862.652 ✓	-6.690	-552302.504724	999779.523750
					-186.308917	186.308917
					-93.154458	93.154458 ✓

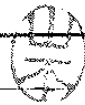
岡山調査測量株式会社



座標法面積計算 (DESCRIPTION OF APPLICATION) 大供184-14 (6-35 BLOCK) 13

測点 STA.NO	X (1)	Δx (2)	Y (3)	Δy (4)	(2) × (3)	(1) × (4)
30	-149428.980 ✓	14.885	-37856.711 ✓	6.466	-563497.143235	-966207.784680
31	-149428.826 ✓	-14.554	-37849.889 ✓	7.126	550867.284506	-1064829.814076
15	-149443.534 ✓	-14.885	-37849.585 ✓	-6.466	563391.072725	966301.890844
16	-149443.711 ✓	14.554	-37856.355 ✓	-7.126	-550961.390670	1064935.884586
					-200.176674	200.176674
					-100.088337	100.088337 ✓

岡山調査測量株式会社



座標法面積計算 (DESCRIPTION OF APPLICATION) 大供 184 - 23 (6-35 BLOCK) 14

測点 STA.NO.	X (1)	Δx (2)	Y (3)	Δy (4)	(2) × (3)	(1) × (4)
31.	-149428.826 ✓	14.749	-37849.889 ✓	1.511	-558248.012861	-225786.956086
32.	-149428.785 ✓	-14.661	-37848.074 ✓	2.105	554890.612914	-314547.592425
14.	-149443.487 ✓	-14.749	-37847.784 ✓	-1.511	558216.966216	225809.108857
15.	-149443.534 ✓	14.661	-37849.585 ✓	-2.105	-554912.765685	314578.639070
					-53.199416	53.199416
					-26.599708	26.599708

岡山調査測量株式会社



座標法面積計算 (DESCRIPTION OF APPLICATION) 大供¹⁸⁴⁻¹ (6-35 BLOCK) 15

測点 STA.NO	X (1)	Δx (2)	Y (3)	Δy (4)	(2) × (3)	(1) × (4)
32	-149428.785 ✓	15.128	-37848.074 ✓	18.561	-572565.663472	-2773547.678385
11	-149428.359 ✓	-11.789	-37829.223 ✓	12.236	445968.709947	-1828405.400724
12	-149440.574 ✓	-14.931	-37835.838 ✓	-11.042	564926.897178	1650122.818108
13	-149443.290 ✓	-2.913	-37840.265 ✓	-11.946	110228.691945	1785249.542340
14	-149443.487 ✓	14.505	-37847.784 ✓	-7.809	-548982.106920	1167004.189983
					-423.471322	423.471322
					-211.735661	211.735661

岡山調査測量株式会社



座標法面積計算 (DESCRIPTION OF APPLICATION) 大株 193 - 7/0 (6-35 BLOCK) 16

測点 STA.NO	X (1)	Δx (2)	Y (3)	Δy (4)	(2) × (3)	(1) × (4)
3	-149406.912 ✓	21.061	-37866.304 ✓	2.254	-797502.228544	-336763.179648
4	-149406.605 ✓	-20.672	-37862.681 ✓	5.010	782697.341632	-748527.091050
36	-149427.584 ✓	-21.061	-37861.294 ✓	-2.254	797396.712934	336809.774336
37	-149427.666 ✓	20.672	-37864.935 ✓	-5.010	-782743.936320	748632.606660
					-152.110298	152.110298
					-76.055149	76.055149


岡山調査測量株式会社



座標法面積計算 (DESCRIPTION OF APPLICATION) 大供身 193 - 1.0 / (6-35 BLOCK) 17

測点 STA.NO	X (1)	Δx (2)	Y (3)	Δy (4)	(2) × (3)	(1) × (4)
4 °	-149406.605 ✓	21.918	-37862.681 ✓	9.665	-829874.242158	-1444014.837325
5 °	-149405.666 ✓	-20.720	-37851.629 ✓	12.819	784285.752880	-1915231.232454
35 °	-149427.325 ✓	-21.918	-37849.862 ✓	-9.665	829593.275316	1444215.096125
36 °	-149427.584 ✓	20.720	-37861.294 ✓	-12.819	-784486.011680	1915512.199296
					-481.225642	481.225642
					-240.612821	240.612821


岡山調査測量株式会社



座標法面積計算 (DESCRIPTION OF APPLICATION) 大抵 55 - 16 (BLOCK) 6-35 18

測点 STANO	X (1)	Δx (2)	Y (3)	Δy (4)	(2) × (3)	(1) × (4)
5	-149405.666 ✓	22.653	-37851.629 ✓	9.939	-857452.951737	-1484942.914374
6	-149404.672 ✓	-21.391	-37839.923 ✓	13.610	809433.792893	-2033397.585920
34	-149427.057 ✓	-22.653	-37838.019 ✓	-9.939	857144.644407	1485155.519523
35	-149427.325 ✓	21.391	-37849.862 ✓	-13.610	-809646.398042	2033705.893250
					-520.912479	520.912479
					-260.456239	260.456239 ✓


岡山調査測量株式会社



座標法面積計算 (DESCRIPTION OF APPLICATION) 大供 55-13 (6-35 BLOCK) 19

測点 STA.NO	X (1)	Δx (2)	Y (3)	Δy (4)	(2) × (3)	(1) × (4)
33	-149416.184 ✓	11.067	-37838.944 ✓	15.495	-418763.593248	-2315203.771080
9	-149415.990 ✓	-10.656	-37822.524 ✓	10.544	403036.815744	-1575442.198560
10	-149426.840 ✓	-11.067	-37828.400 ✓	-15.495	418646.902800	2315368.885800
34	-149427.057 ✓	10.656	-37838.019 ✓	-10.544	-403201.930464	1575558.889008
					-281.805168	281.805168
					-140.902584	140.902584

岡山調査測量株式会社



座標法面積計算 (DESCRIPTION OF APPLICATION) 大橋 55 - 15° / (

6-35 BLOCK) 20

測点 STA.NO	X (1)	Δx (2)	Y (3)	Δy (4)	(2) × (3)	(1) × (4)
6	-149404.672 ✓	13.438	-37839.923 ✓	21.690	-508492.885274	-3240587.335680
7	-149402.746 ✓	.336	-37817.254 ✓	23.710	-12706.597344	-3542339.107660
8	-149404.336 ✓✓	-13.244	-37816.213 ✓	-5.270	500837.924972	787360.850720
9	-149415.990 ✓	-11.848	-37822.524 ✓	-22.731	448121.264352	3396374.868690
33	-149416.184 ✓	11.318	-37838.944 ✓	-17.399	-428261.168192	2599692.185416
					-501.461486	501.461486
					-250.730743	250.730743

岡山調査測量株式会社

