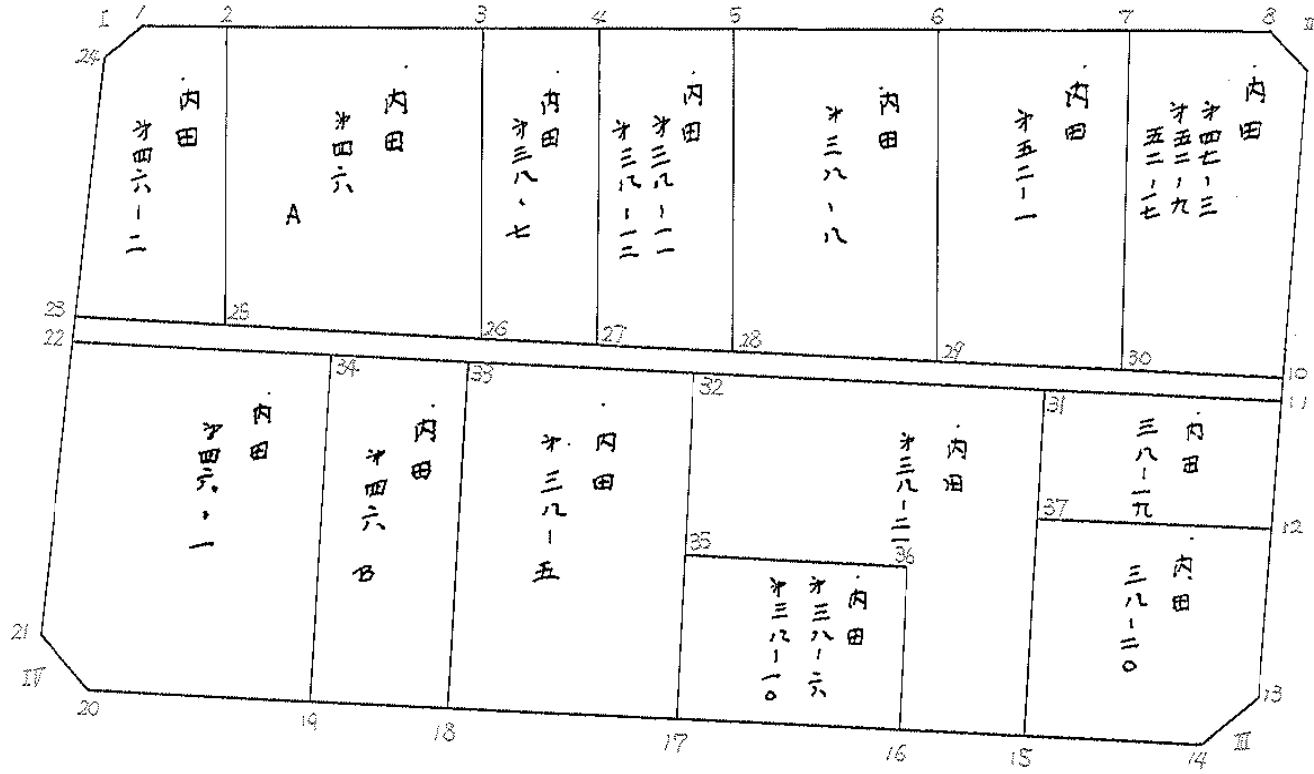


画地略図

街区番号

14

備考



記入者

点検者

座標法面積計算 (DESCRIPTION OF APPLICATION) 内田38-25 (6-11 BLOCK) 34

測点 STA.NO	X (1)	Δx (2)	Y (3)	Δy (4)	(2) × (3)	(1) × (4)
1	-149596.800 ✓	4.577	-37549.539 ✓	-2.664	-171864.240003	398525.875200
2	-149595.358 ✓	.532	-37549.431 ✓	11.847	-19976.297292	-1772256.206226
37	-149596.268 ✓	-4.992	-37537.692 ✓	11.403	187388.158464	-1705846.244004
35	-149600.350 ✓	-3.667	-37538.028 ✓	-9.075	137651.948676	1357623.176250
36	-149599.935 ✓	3.550	-37546.767 ✓	-11.511	-133291.022850	1722044.851785
					-91.453005	91.453005
					-45.726502 ✓	45.726502 ✓

岡山調査測量株式会社



画地地積集計表

No.

画地番号	画地地積	画地地積	摘 要
14- 2	1.989302 [*]	1.98	
14- 3	1.994900 [†]	1.99	
14- 4	4.498213 [†]	4.49	
14- 5	4.492006 [†]	4.49	
14- 6	103.874166 [†]	103.87	
14- 7	131.870656 [†]	131.87	
14- 8	255.636873 [†]	255.63	
14- 9	120.814257 [†]	120.81	
14- 10	140.062445 [†]	140.06	
14- 11	218.811345 [†]	218.81	
14- 12	206.735104 [†]	206.73	
14- 13	191.475138 [†]	191.47	
14- 14	98.163609 [†]	98.16	
14- 15	161.728325 [†]	161.72	
14- 16	273.895804 [†]	273.89	
14- 17	120.060173 [†]	120.06	
14- 18	258.476212 [†]	258.47	
14- 19	153.938841 [†]	153.93	
14- 20	301.150288 [*]	301.15	
GOKEI	2749.667661	2749.58	
SOGOKEI	2749.667661		
14- 1	2749.682262 [*]	2749.68	

座標法面積計算 (DESCRIPTION OF APPLICATION)

(6-14 BLOCK)

測点 STA.NO	X (1)	Δx (2)	Y (3)	Δy (4)	(2) × (3)	(1) × (4)
交, I.	-149557.770 ✓	37.700	-37623.400 ✓	72.912	-1418402.180000	-10904556.126240
交, II.	-149558.189 ✓	-41.477	-37554.658 ✓	65.655	1557654.549866	-9819242.898795
交, III.	-149599.247 ✓	-37.700	-37557.745 ✓	-72.912	1415926.986500	10907580.297264
交, IV.	-149595.889 ✓	41.477	-37627.570 ✓	-65.655	-1560678.720890	9821718.092295
					-5499.364524	5499.364524
					-2749.682262	2749.682262

岡山調査測量株式会社



座標法面積計算 (DESCRIPTION OF APPLICATION) 隅切 (BLOCK) 6-14

測点 STA.NO	X (1)	Δx (2)	Y (3)	Δy (4)	(2) × (3)	(1) × (4)
交, 1°	-149557.770 ^o ✓	1.976	-37623.400 ^o ✓	2.217	-74343.838400	-331569.576090
1°	-149557.782 ^o ✓	-1.988	-37621.400 ^o ✓	-.217	74791.343200	32454.038694
24°	-149559.758 ^o ✓	.012	-37623.617 ^o ✓	-2.000	-451.483404	299119.516000
					-3.978604	3.978604
					-1.989302	1.989302

岡山調査測量株式会社



座標法面積計算 (DESCRIPTION OF APPLICATION)

隅切

(6-14 BLOCK)

3

測点 STA.NO	X (1)	Δx (2)	Y (3)	Δy (4)	(2) × (3)	(1) × (4)
8.	-149558.177 ✓	1.994	-37556.658 ✓	.150	-74887.976052	-22433.726550
交, 1.	-149558.189 ✓	-2.006	-37554.658 ✓	1.850	75334.643948	-276682.649650
9.	-149560.183 ✓	.012	-37554.808 ✓	-2.000	-450.657696	299120.366000
					-3.989800	3.989800
					-1.994900	1.994900

岡山調査測量株式会社



座標法面積計算 (DESCRIPTION OF APPLICATION)



隅切

(6-14 BLOCK)

4

測点 STA.NO	X (1)	Δx (2)	Y (3)	Δy (4)	(2) × (3)	(1) × (4)
13	-149596.256	-.144	-37557.520	2.997	5408.282880	-448339.979232
交, Ⅲ	-149599.247	-2.847	-37557.745	-3.222	106926.900015	482008.773834
14	-149599.103	2.991	-37560.742	.225	-112344.179322	-33659.798175
					-8.996427	8.996427
					-4.498213	4.498213

岡山調査測量株式会社




座標法面積計算 (DESCRIPTION OF APPLICATION)

隅切 ✓

(6-14 BLOCK) 5

測点 STA.NO	X (1)	Δx (2)	Y (3)	Δy (4)	(2) × (3)	(1) × (4)
20°	-149596.033 ✓	-2.983	-37624.574° ✓	-.326	112234.104242	48768.306758
交, 11°	-149595.889 ✓	3.127	-37627.570° ✓	-2.670	-117661.411390	399421.023630
21°	-149592.906 ✓	-.144	-37627.244° ✓	2.996	5418.323136	-448180.346376
					-8.984012	8.984012
					-4.492006	4.492006

岡山調査測量株式会社



座標法面積計算 (DESCRIPTION OF APPLICATION)

通路

(6-14 BLOCK) 6

測点 STA.NO	X (1)	Δx (2)	Y (3)	Δy (4)	(2) × (3)	(1) × (4)
23	-149574.631	-1.947	-37625.245	69.255	73256.352015	-10358791.069905
10	-149578.073	-4.939	-37556.153	68.979	185489.839667	-10317745.897467
11	-149579.570	1.947	-37556.266	-69.255	-73122.049902	10359133.120350
22	-149576.126	4.939	-37625.408	-68.979	-185831.890112	10317611.595354
					-207.748332	207.748332
					-103.874166	103.874166


岡山調査測量株式会社



座標法面積計算 (DESCRIPTION OF APPLICATION) 内田第46-2 (6-14 BLOCK) 7

測点 STA.NO	X (1)	Δx (2)	Y (3)	Δy (4)	(2) × (3)	(1) × (4)
1	-149557.782	1.946	-37621.400	7.140	-73211.244400	-1067842.563480
2	-149557.812	-17.285	-37616.477	4.901	650200.804945	-732982.836612
25	-149575.067	-16.819	-37616.499	-8.768	632671.896681	1311474.187456
23	-149574.631	15.309	-37625.245	-7.118	-576004.875705	1064672.223458
24	-149559.758	16.849	-37623.617	3.845	-633920.322833	-575057.269510
					-263.741312	263.741312
					-131.870656	131.870656

岡山調査測量株式会社



座標法面積計算 (DESCRIPTION OF APPLICATION) 内田 第46 A (6-14 BLOCK) 8

測点 STA.NO	X (1)	Δx (2)	Y (3)	Δy (4)	(2) \times (3)	(1) \times (4)
2	-149557.812	17.166	-37616.477	14.553	-645724.444182	-2176514.838036
3	-149557.901	-17.980	-37601.946	14.541	676082.989080	-2174721.438441
26	-149575.792	-17.166	-37601.936	-14.553	645474.833376	2176776.500976
25	-149575.067	17.980	-37616.499	-14.541	-676344.652020	2174971.049247
					-511.273746	511.273746
					-255.636873	255.636873


岡山調査測量株式会社



座標法面積計算 (DESCRIPTION OF APPLICATION) 内田才38-7 (6-14 BLOCK) 9

測点 STA.NO	X (1)	Δx (2)	Y (3)	Δy (4)	(2) × (3)	(1) × (4)
3	-149557.901 ✓	17.850	-37601.946 ✓	6.711	-671194.736100	-1003683.073611
4	-149557.942 ✓	-18.224	-37595.225 ✓	6.685	685135.380400	-999794.842270
27	-149576.125 ✓	-17.850	-37595.261 ✓	-6.711	671075.408850	1003805.374875
26	-149575.792 ✓	18.224	-37601.936 ✓	-6.685	-685257.681664	999914.169520
					-241.628514	241.628514
					-120.814257 ✓	120.814257 ✓



岡山調査測量株式会社



座標法面積計算 (DESCRIPTION OF APPLICATION) 内田 才³⁸⁻¹¹ (BLOCK) 才³⁸⁻¹²

測点 STA.NO	X (1)	Δx (2)	Y (3)	Δy (4)	(2) × (3)	6-14 (1) × (4)
4	-149557.942	18.137	-37595.225	7.661	-681864.595825	-1145763.393662
5	-149557.988	-18.563	-37587.600	7.604	697738.618800	-1137238.940752
28	-149576.505	-18.137	-37587.621	-7.661	681726.682077	1145905.604805
27	-149576.125	18.563	-37595.261	-7.604	-697880.829943	1137376.854500
					-280.124891	280.124891
					-140.062445	140.062445


岡山調査測量株式会社



座標法面積計算 (DESCRIPTION OF APPLICATION) 内田 才 38-8 (6-14 BLOCK) 11

測点 STA.NO	X (1)	Δx (2)	Y (3)	Δy (4)	(2) × (3)	(1) × (4)
5	-149557.988	18.446	-37587.600	11.689	-693340.869600	-1748183.321732
6	-149558.059	-19.097	-37575.932	11.623	717587.573404	-1738313.319757
29	-149577.085	-18.446	-37575.977	-11.689	693126.471742	1748406.546565
28	-149576.505	19.097	-37587.621	-11.623	-717810.798237	1738527.717615
					-437.622691	437.622691
					-218.811345	218.811345


岡山調査測量株式会社



座標法面積計算 (DESCRIPTION OF APPLICATION) 内田 第 52 - 1 (6-14 BLOCK) 12

測点 STA.NO	X (1)	Δx (2)	Y (3)	Δy (4)	(2) × (3)	(1) × (4)
6	-149558.059 ✓	18.959	-37575.932 ✓	10.955	-712402.094788	-1638408.536345
7	-149558.126 ✓	-19.552	-37565.022 ✓	10.511	734471.310144	-1572005.462386
30	-149577.611 ✓	-18.959	-37565.421 ✓	-10.955	712202.816739	1638622.728505
29	-149577.085 ✓	19.552	-37575.977 ✓	-10.511	-734685.502304	1572204.740435
					-413.470209	413.470209
					-206.735104 ✓	206.735104 ✓

岡山調査測量株式会社



座標法面積計算 (DESCRIPTION OF APPLICATION) 内田 才⁷¹-⁵² 才⁵²-⁹ 才⁵²-¹⁷ (6-14 BLOCK) 13

測点 STA.NO	X (1)	Δx (2)	Y (3)	Δy (4)	(2) × (3)	(1) × (4)
7	-149558.126 ✓	19.434	-37565.022 ✓	8.763	-730038.637548	-1310577.858138
8	-149558.177 ✓	-2.057	-37556.658 ✓	10.214	77254.045506	-1527587.219878
9	-149560.183 ✓	-19.896	-37554.808 ✓	.505	747190.459968	-75527.892415
10	-149578.073 ✓	-17.428	-37556.153 ✓	-10.613	654528.634484	1587472.088749
30	-149577.611 ✓	19.947	-37565.421 ✓	-8.869	-749317.452687	1326603.831959
					-382.950277	382.950277
					-191.475138 ✓	191.475138 ✓

岡山調査測量株式会社



座標法面積計算 (DESCRIPTION OF APPLICATION)

内田 38-19 (

6-14 BLOCK) 14

測点 STA.NO	X (1)	Δx (2)	Y (3)	Δy (4)	(2) × (3)	(1) × (4)
31 °	-149578.895 ✓	6.614	-37569.828 ✓	13.974	-248486.842392	-2090215.478730
11 °	-149579.570 ✓	-7.887	-37556.266 ✓	13.020	296206.269942	-1947526.001400
12 °	-149586.782 ✓	-6.614	-37556.808 ✓	-13.974	248400.728112	2090325.691668
37 °	-149586.184 ✓	7.887	-37570.240 ✓	-13.020	-296316.482880	1947612.115680
					-196.327218	196.327218
					-98.163609 ✓	98.163609 ✓

岡山調査測量株式会社




座標法面積計算 (DESCRIPTION OF APPLICATION)

内田 38-20.(

6-14 BLOCK) 15

測点 STA.NO	X (1)	Δx (2)	Y (3)	Δy (4)	(2) × (3)	(1) × (4)
12	-149586.782 ✓	-10.072	-37556.808 ✓	12.720	378272.170176	-1902743.867040
13	-149596.256 ✓	-12.321	-37557.520 ✓	-3.934	462746.203920	588511.671104
14	-149599.103 ✓	-2.356	-37560.742 ✓	-13.422	88493.108152	2007919.160466
15	-149598.612 ✓	12.919	-37570.942 ✓	-9.498	-485378.999698	1420887.616776
37	-149586.184 ✓	11.830	-37570.240 ✓	14.134	-444455.939200	-2114251.124656
					-323.456650	323.456650
					-161.728325	161.728325 ✓

岡山調査測量株式会社



座標法面積計算 (DESCRIPTION OF APPLICATION) 内田才 38-216 6-14 BLOCK 16

測点 STA.NO	X (1)	Δx (2)	Y (3)	Δy (4)	(2) × (3)	(1) × (4)
31	-149578.895	-20.714	-37569.828	18.886	778221.417192	-2824947.010970
15	-149598.612	-19.375	-37570.942	-8.223	727937.001250	1230149.386476
16	-149598.270	9.769	-37578.051	-6.665	-367099.980219	997072.469550
36	-149588.843	10.038	-37577.607	-12.263	-377204.019066	1834407.981709
35	-149588.232	10.945	-37590.314	-12.221	-411425.986730	1828117.783272
32	-149577.898	9.337	-37589.828	20.486	-350976.224036	-3064252.818428
					-547.791609	547.791609
					-273.895804	273.895804

分筆後の座標なし


岡山調査測量株式会社

座標法面積計算 (DESCRIPTION OF APPLICATION) 内田 第38-6号 (6-14 BLOCK) 17

測点 STA.NO	X (1)	Δx (2)	Y (3)	Δy (4)	(2) × (3)	(1) × (4)
35	-149588.232 ✓	8.816	-37590.314 ✓	13.151	-331396.208224	-1967234.839032
36	-149588.843 ✓	-10.038	-37577.607 ✓	12.263	377204.019066	-1834407.981709
16	-149598.270 ✓	-8.816	-37578.051 ✓	-13.151	331288.097616	1967366.848770
17	-149597.659 ✓	10.038	-37590.758 ✓	-12.263	-377336.028804	1834516.092317
					-240.120346	240.120346
					-120.060173 ✓	120.060173 ✓

分筆後の座標なし

岡山調査測量株式会社




座標法面積計算 (DESCRIPTION OF APPLICATION) 内田 第 38 - 5 号 (

6-14 BLOCK) 18

測点 STA.NO	X (1)	Δx (2)	Y (3)	Δy (4)	(2) \times (3)	(1) \times (4)
33	-149577.254 ✓	19.129	-37602.758 ✓	14.085	-719303.157782	-2106795.622590
32	-149577.898 ✓	-20.405	-37589.828 ✓	12.000	767020.440340	-1794934.776000
17	-149597.659 ✓	-19.129	-37590.758 ✓	-14.085	719073.609782	2107083.027015
18	-149597.027 ✓	20.405	-37603.913 ✓	-12.000	-767307.844765	1795164.324000
					-516.952425	516.952425
					-258.476212 ✓	258.476212 ✓

岡山調査測量株式会社



座標法面積計算 (DESCRIPTION OF APPLICATION) 内田 号 46 B- (6-14 BLOCK) 19

測点 STA.NO	X (1)	Δx (2)	Y (3)	Δy (4)	(2) \times (3)	(1) \times (4)
34°	-149576.864° ✓	19.403	-37610.587° ✓	8.847	-729758.219561	-1323306.515808
33°	-149577.254° ✓	-20.163	-37602.758° ✓	6.674	758184.409554	-998278.593196
18°	-149597.027° ✓	-19.403	-37603.913° ✓	-8.847	729628.723939	1323484.897869
19°	-149596.657° ✓	20.163	-37611.605° ✓	-6.674	-758362.791615	998408.088818
					-307.877683	307.877683
					-153.938841 ✓	153.938841 ✓

岡山調査測量株式会社



座標法面積計算 (DESCRIPTION OF APPLICATION) 内田 第46-1 (6-14 BLOCK) 20

測点 STA.NO	X (1)	Δx (2)	Y (3)	Δy (4)	(2) \times (3)	(1) \times (4)
22	-149576.126 ✓	16.042	-37625.408 ✓	16.657	-603586.795136	-2491489.530782
34	-149576.864 ✓	-20.531	-37610.587 ✓	13.803	772182.961697	-2064609.453792
19	-149596.657 ✓	-19.169	-37611.605 ✓	-13.987	720976.856245	2092408.441459
20	-149596.033 ✓	3.751	-37624.574 ✓	-15.639	-141129.777074	2339532.360087
21	-149592.906 ✓	19.907	-37627.244 ✓	-.834	-749045.546308	124760.483604
					-602.300576	602.300576
					-301.150288 ✓	301.150288 ✓

岡山調査測量株式会社

