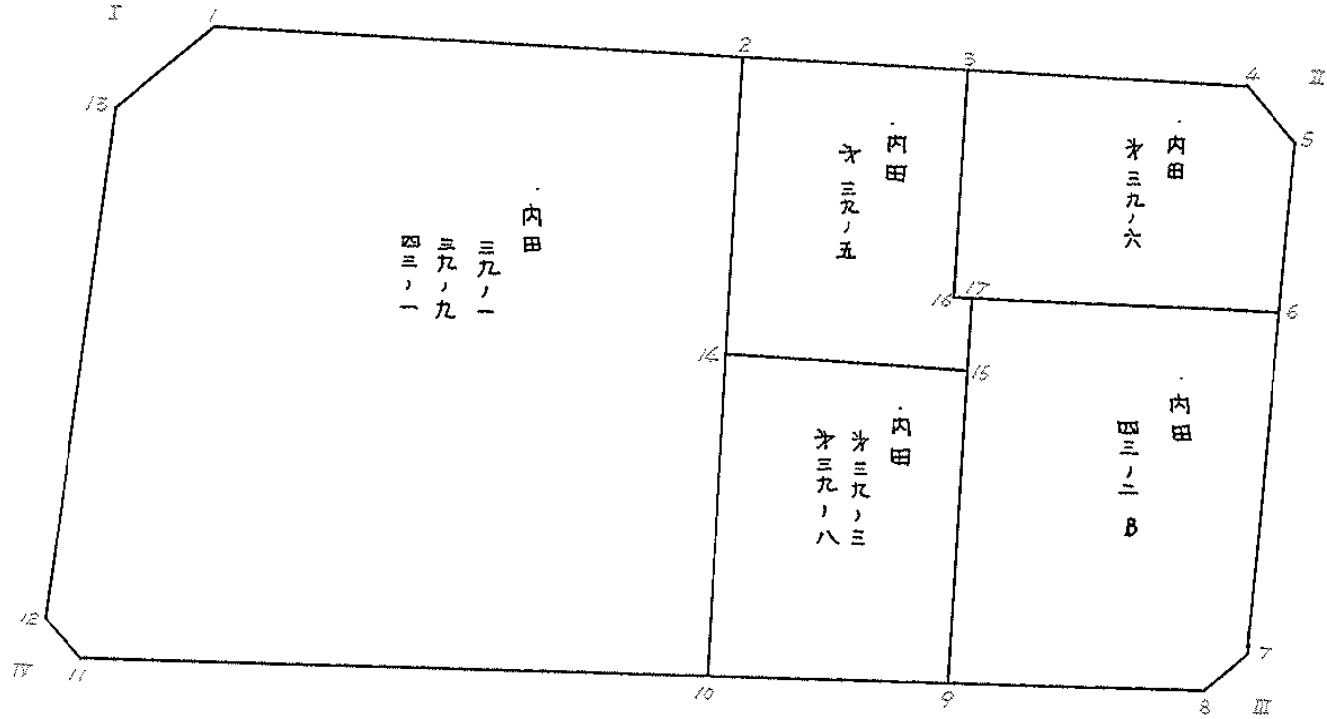


画地略図

街区番号

13

備考



記入者



点検者



座標法面積計算 (DESCRIPTION OF APPLICATION)

6-13

BLOCK

測点 STA.NO	X (1)	Δx (2)	Y (3)	Δy (4)	(2) × (3)	(1) × (4)
交 I	-149515.245 / .	34.148	-37618.747 / .	71.135	-1284604.972556	-10635766.953075
交 II	-149517.626 / .	-36.946	-37551.608 / .	64.540	1387381.709168	-9649867.582040
交 III	-149552.191 / .	-34.148	-37554.207 / .	-71.135	1282401.060636	10638395.106785
交 IV	-149551.774 / .	36.946	-37622.743 / .	-64.540	-1390009.862878	9652071.493960
					-4832.065630	4832.065630
					-2416.032815	2416.032815

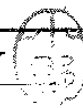

岡山調査測量株式会社



座標法面積計算 (DESCRIPTION OF APPLICATION) 隅切 (6-13 BLOCK) 2

測点 STA.NO	X (1)	Δx (2)	Y (3)	Δy (4)	(2) × (3)	(1) × (4)
交 I	-149515.245 ✓	4.793	-37618.747 ✓	5.541	-180306.654371	-828463.972545
1	-149515.422 ✓	-4.970	-37613.750 ✓	-.544	186940.337500	81336.389568
13	-149520.215 ✓	.177	-37619.291 ✓	-4.997	-6658.614507	747152.514355
					-24.931378	24.931378
					-12.465689	12.465689

岡山調査測量株式会社



座標法面積計算 (DESCRIPTION OF APPLICATION)

隅切

(6-13 BLOCK)

3

測点 STA.NO	X (1)	Δx (2)	Y (3)	Δy (4)	(2) × (3)	(1) × (4)
4.	-149517.520 ✓	2.992	-37554.606 ✓	.225	-112363.381152	-33641.442000
交 II.	-149517.626 ✓	-3.098	-37551.608 ✓	2.773	116334.881584	-414612.376898
5.	-149520.618 ✓	.106	-37551.833 ✓	-2.998	-3980.494298	448262.812764
					-8.993866	8.993866
					-4.496933	4.496933

岡山調査測量株式会社



座標法面積計算 (DESCRIPTION OF APPLICATION)

隅切

(6-13 BLOCK)

測点 STA.NO	X (1)	Δx (2)	Y (3)	Δy (4)	(2) × (3)	(1) × (4)
7	-149550.197	-0.012	-37554.057	2.000	450.648684	-299100.394000
交 III	-149552.191	-1.982	-37554.207	-2.150	74432.438274	321537.210650
8	-149552.179	1.994	-37556.207	.150	-74887.076758	-22432.826850
					-3.989800	3.989800
					-1.994900	1.994900

岡山調査測量株式会社




座標法面積計算 (DESCRIPTION OF APPLICATION)

隔切 (6-13 BLOCK)

測点 STA.NO	X (1)	Δx (2)	Y (3)	Δy (4)	(2) × (3)	(1) × (4)
11	-149551.786 ✓	-1.988	-37620.743 ✓	-.217	74790.037084	32452.737562
交点	-149551.774 ✓	2.000	-37622.743 ✓	-1.783	-75245.486000	266650.813042
12	-149549.786 ✓	-.012	-37622.526 ✓	2.000	451.470312	-299099.572000
					-3.978604	3.978604
					-1.989302	1.989302

岡山調査測量株式会社



座標法面積計算 (DESCRIPTION OF APPLICATION)

内甲 38-1
38-9
43-1

(6-13 BLOCK)

6

測点 STA.NO	X (1)	Δx (2)	Y (3)	Δy (4)	(2) × (3)	(1) × (4)
1 .	-149515.422 ✓	3.722	-37613.750 ✓	35.743	-139998.377500	-5344129.728546
2 .	-149516.493 ✓	-36.583	-37583.548 ✓	29.035	1374918.936484	-4341211.374255
10 .	-149552.005 ✓	-35.293	-37584.715 ✓	-37.195	1326477.346495	5562586.825975
11 .	-149551.786 ✓	2.219	-37620.743 ✓	-37.811	-83480.428717	5654702.580446
12 .	-149549.786 ✓	31.571	-37622.526 ✓	1.452	-1187780.768346	-217146.289272
13 .	-149520.215 ✓	34.364	-37619.291 ✓	8.776	-1292749.315924	-1312189.406840
					-2612.607508	2612.607508
					-1306.303754 ✓	1306.303754 ✓

岡山調査測量株式会社


座標法面積計算 (DESCRIPTION OF APPLICATION)

内田 才 39-3 (才 39-8)

6-13 BLOCK

測点 STA.NO	X (1)	Δx (2)	Y (3)	Δy (4)	(2) \times (3)	(1) \times (4)
14	-149533.578	17.860	-37584.109	14.299	-671252.186740	-2138180.631822
15	-149534.145	-18.510	-37570.416	13.023	695428.400160	-1947383.170335
9	-149552.088	-17.860	-37571.086	-14.299	671019.595960	2138445.306312
10	-149552.005	18.510	-37584.715	-13.023	-695693.074650	1947615.761115
					-497.265270	497.265270
					-248.632635	248.632635

岡山調査測量株式会社



座標法面積計算 (DESCRIPTION OF APPLICATION) 附 才 39-5 (

6-13 BLOCK)

測点 STA.NO	X (1)	Δx (2)	Y (3)	Δy (4)	(2) \times (3)	(1) \times (4)
2	-149516.493	16.629	-37583.548	13.412	-624976.819692	-2005315.204116
3	-149516.949	-13.459	-37570.697	12.379	505664.010923	-1850870.311671
16	-149529.952	-13.028	-37571.169	.437	489477.189732	-65344.589024
17	-149529.977	-4.193	-37570.260	.753	157532.100180	-112596.072681
15	-149534.145	-3.601	-37570.416	-13.849	135291.068016	2070898.374105
14	-149533.578	17.652	-37584.109	-13.132	-663434.692068	1963674.946296
					-447.142909	447.142909
					-223.571454	223.571454

岡山調査測量株式会社




座標法面積計算 (DESCRIPTION OF APPLICATION) 内田才 39-6 (

BLOCK)

測点 STA.NO	X (1)	Δx (2)	Y (3)	Δy (4)	(2) × (3)	6-13 (1) × (4)
3	-149516.949 ✓	12.432	-37570.697 ✓	16.563	-467078.905104	-2476449.226287
4	-149517.520 ✓	-3.669	-37554.606 ✓	18.864	137787.849414	-2820498.497280
5	-149520.618 ✓	-12.941	-37551.833 ✓	2.033	485958.270853	-303975.416394
6	-149530.461 ✓	-9.334	-37552.573 ✓	-19.336	350515.716382	2891320.993896
16	-149529.952 ✓	13.512	-37571.169 ✓	-18.124	-507661.635528	2710080.850048
					-478.703983	478.703983
					-239.351991 ✓	239.351991 ✓

岡山調査測量株式会社



座標法面積計算 (DESCRIPTION OF APPLICATION) 内田 43-2 (6-13 BLOCK) 10

測点 STA.NO	X (1)	Δx (2)	Y (3)	Δy (4)	(2) \times (3)	(1) \times (4)
17	-149529.977	21.627	-37570.260	18.513	-812532.013020	-2768248.464201
6	-149530.461	-20.220	-37552.573	16.203	759313.026060	-2422842.059583
7	-149550.197	-21.718	-37554.057	-3.634	815599.009926	543465.415898
8	-149552.179	-1.891	-37556.207	-17.029	71018.787437	2546724.056191
9	-149552.088	22.202	-37571.086	-14.053	-834153.251372	2101655.492664
					-754.440969	754.440969
					-377.220484	377.220484

岡山調査測量株式会社

