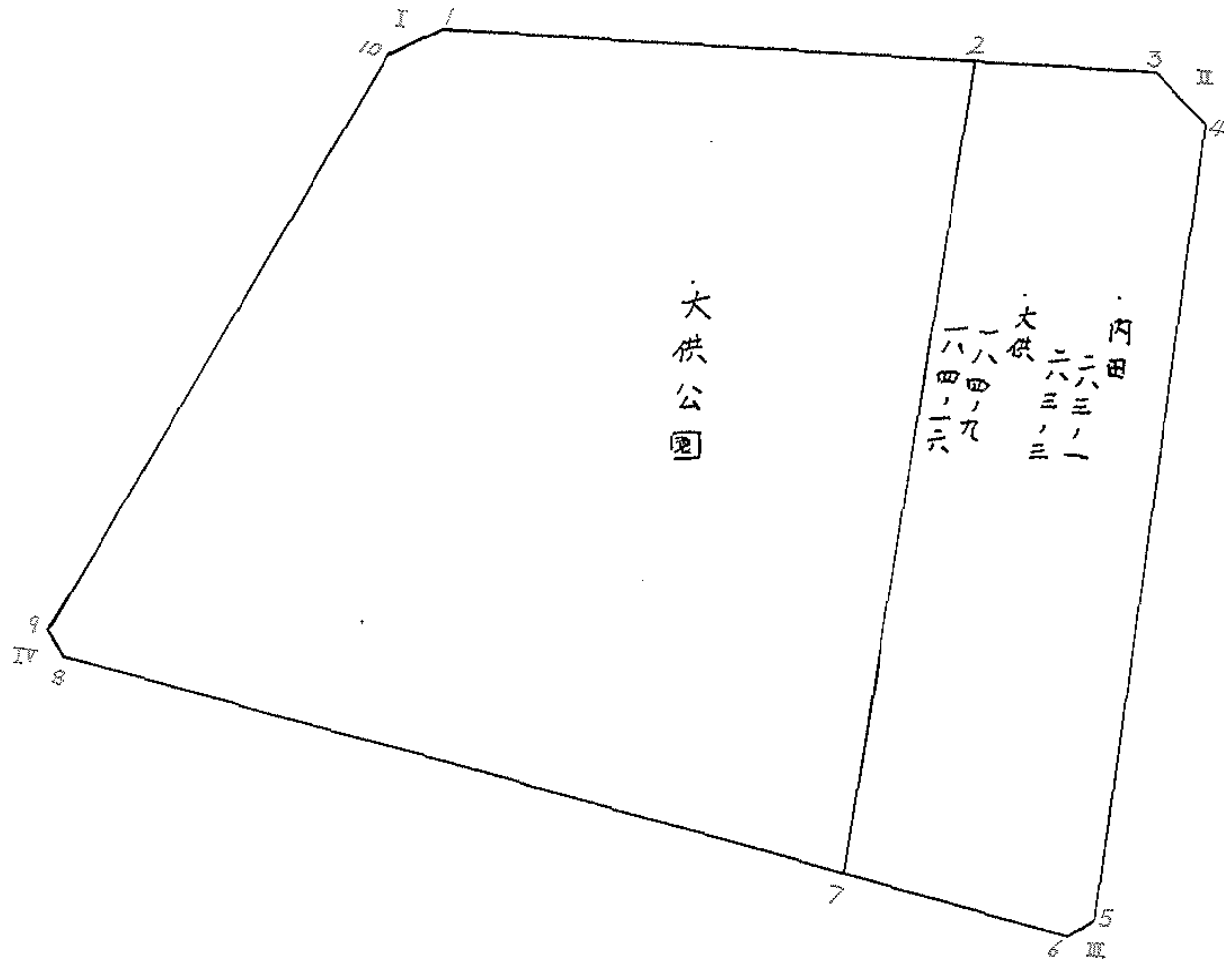


面地略図

街区番号

15

備考



記入者



点検者





座標法面積計算 (DESCRIPTION OF APPLICATION)

( 6-15 BLOCK) 1

測点 STA.NO	X (1)	$\Delta x$ (2)	Y (3)	$\Delta y$ (4)	(2) × (3)	(1) × (4)
交, I	-149512.427 ✓	55.635	-37706.598 ✓	104.354	-2097806.579730	-15602219.807158
交, II	-149514.829 ✓	-82.156	-37633.791 ✓	64.081	3091841.733396	-9581059.757149
交, III	-149594.583 ✓	-55.635	-37642.517 ✓	-104.354	2094241.433295	15610793.114382
交, IV	-149570.464 ✓	82.156	-37738.145 ✓	-64.081	-3100415.040620	9584624.903584
					-12138.453659	12138.453659
					-6069.226829	6069.226829

岡山調査測量株式会社



座標法面積計算 (DESCRIPTION OF APPLICATION)

隅切 ( 6-15 BLOCK) 2

測点 STA.NO	X (1)	$\Delta x$ (2)	Y (3)	$\Delta y$ (4)	(2) × (3)	(1) × (4)
交, 1	-149512.427 ✓	2.537	-37706.598 ✓	4.431	-95661.639126	-662489.564037
1	-149512.526 ✓	-2.636	-37703.600 ✓	-1.433	99386.689600	214251.449758
10	-149515.063 ✓	.099	-37708.031 ✓	-2.998	-3733.095069	448246.158874
					-8.044595	8.044595
					-4.022297	4.022297

岡山調査測量株式会社




座標法面積計算 (DESCRIPTION OF APPLICATION)

陽切 ( 6-15 BLOCK)

測点 STA.NO	X (1)	$\Delta x$ (2)	Y (3)	$\Delta y$ (4)	(2) × (3)	(1) × (4)
3	-149514.664 ✓	4.970	-37638.788 ✓	.544	-187064.776360	-81335.977216
交, Ⅰ	-149514.829 ✓	-5.135	-37633.791 ✓	4.453	193249.516785	-665789.533537
4	-149519.799 ✓	.165	-37634.335 ✓	-4.997	-6209.665275	747150.435603
					-24.924850	24.924850
					-12.462425	12.462425

岡山調査測量株式会社




座標法面積計算 (DESCRIPTION OF APPLICATION)

隅切 ( 6-15 BLOCK) 4

測点 STA.NO	X (1)	$\Delta x$ (2)	Y (3)	$\Delta y$ (4)	(2) × (3)	(1) × (4)
5	-149592.595	-.489	-37642.299	1.939	18407.084211	-290060.041705
交, 皿	-149594.583	-1.499	-37642.517	-2.157	56426.132983	322675.515531
6	-149594.094	1.988	-37644.456	.218	-74837.178528	-32611.512492
					-3.961334	3.961334
					-1.980667	1.980667

岡山調査測量株式会社



座標法面積計算 (DESCRIPTION OF APPLICATION)

陽切 ( 6-15 BLOCK)

5

測点 STA.NO	X (1)	$\Delta x$ (2)	Y (3)	$\Delta y$ (4)	(2) × (3)	(1) × (4)
8	-149570.953 ✓	-1.757	-37736.206 ✓	-.955	66302.513942	142840.260115
交, Ⅱ	-149570.464 ✓	2.246	-37738.145 ✓	-.984	-84759.873670	147177.336576
9	-149568.707 ✓	-.489	-37737.190 ✓	1.939	18453.485910	-290013.722873
					-3.873818	3.873818
					-1.936909	1.936909

岡山調査測量株式会社



座標法面積計算 (DESCRIPTION OF APPLICATION) 大供公園 ( 6-15 BLOCK) 6

測点 STA.NO	X (1)	$\Delta x$ (2)	Y (3)	$\Delta y$ (4)	(2) × (3)	(1) × (4)
1.	-149512.526 ✓	.997	-37703.600 ✓	51.104	-37590.489200	-7640688.128704
2.	-149514.066 ✓	-76.330	-37656.927 ✓	38.377	2874353.237910	-5737901.310882
7.	-149588.856 ✓	-56.887	-37665.223 ✓	-79.279	2142661.540801	11859254.914824
8.	-149570.953 ✓	20.149	-37736.206 ✓	-71.967	-760346.814694	10764172.774551
9.	-149568.707 ✓	55.890	-37737.190 ✓	28.175	-2109131.549100	-4214098.319725
10.	-149515.063 ✓	56.181	-37708.031 ✓	33.590	-2118474.889611	-5022210.966170
					-8528.963894	8528.963894
					-4264.481947	4264.481947

岡山調査測量株式会社



内田 63-1  
 63-3  
 大供 184-9  
 184-16

座標法面積計算 (DESCRIPTION OF APPLICATION) ( BLOCK) 6-15 7

測点 STA.NO	X (1)	$\Delta x$ (2)	Y (3)	$\Delta y$ (4)	(2) × (3)	(1) × (4)
2	-149514.066	74.192	-37656.927	26.435	-2793842.727984	-3952404.334710
3	-149514.664	-5.733	-37638.788	22.592	215783.171604	-3377835.289088
4	-149519.799	-77.931	-37634.335	-3.511	2932881.360885	524964.014289
5	-149592.595	-74.295	-37642.299	-10.121	2796634.604205	1514026.653995
6	-149594.094	3.739	-37644.456	-22.924	-140752.620984	3429295.010856
7	-149588.856	80.028	-37665.223	-12.471	-3014272.466244	1865522.623176
					-3568.678518	3568.678518
					-1784.339259	1784.339259

岡山調査測量株式会社