


# 画地略図

街区番号

# 21

備考



記入者

点検者



# 画地地積集計表

No. ✓

画地番号	画地地積	画地地積	摘要
21- 2	1.932643 .	1.93	
21- 3	1.981156 .	1.98	
21- 4	4.318181 .	4.31	
21- 5	1.836003 .	1.83	
21- 6	21.041266 .	21.04	
21- 7	267.950028 .	267.95	
21- 8	88.418477 .	88.41	
21- 9	127.153429 .	127.15	
21- 10	126.801961 .	126.80	
21- 11	102.222913 .	102.22	
21- 12	102.017434 .	102.01	
21- 13	139.019771 .	139.01	
21- 14	99.472535 .	99.47	
21- 15	475.382141 .	475.38	
21- 16	509.184977 .	509.18	
21- 17	371.680925 .	371.68	
21- 18	159.909709 .	159.90	
21- 19	665.785843 .	665.78	
GOKEI	3266.109397	3266.03	
21- 1	3266.071241 .	3266.07	

座標法面積計算 (DESCRIPTION OF APPLICATION)

( 6-21 BLOCK) 1

測点 STA.NO	X (1)	$\Delta x$ (2)	Y (3)	$\Delta y$ (4)	(2) × (3)	(1) × (4)
交, I	-149587.151 ✓	49.188	-37696.518 ✓	52.549	-1854216.327384	-7860655.197899
交, II	-149600.610 ✓	-81.407	-37643.153 ✓	45.830	3064416.156271	-6856195.956300
交, III	-149668.558 ✓	-49.188	-37650.688 ✓	-52.549	1851962.041344	7864933.054342
交, IV	-149649.798 ✓	81.407	-37695.702 ✓	-45.830	-3068694.012714	6358450.242340
					-6532.142483	6532.142483
					-3266.071241	3266.071241

岡山調査測量株式会社



座標法面積計算 (DESCRIPTION OF APPLICATION)

隅切 ( 6-21 BLOCK) 2

測点 STA.NO	X (1)	$\Delta x$ (2)	Y (3)	$\Delta y$ (4)	(2) × (3)	(1) × (4)
交, 1-	-149587.151 ✓	-1.511	-37696.518 ✓	1.913	-56959.438698	-286160.219863
1	-149587.640 ✓	-2.000	-37694.579 ✓	.026	75389.158000	-3889.278640
22	-149589.151 ✓	.489	-37696.492 ✓	-1.939	-18433.584588	290053.363789
					-3.865286	3.865286
					-1.932643	1.932643

岡山調査測量株式会社



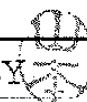

座標法面積計算 (DESCRIPTION OF APPLICATION)

隅切

( 6-21 BLOCK) 3

測点 STA.NO	X (1)	$\Delta x$ (2)	Y (3)	$\Delta y$ (4)	(2) × (3)	(1) × (4)
3	-149600.121	1.988	-37645.092	.220	-74838.442896	-32912.026620
交, Ⅱ	-149600.610	-2.477	-37643.153	1.719	93242.069981	-257163.448590
4	-149602.593	.489	-37643.373	-1.939	-18407.609397	290079.437522
					-3.962312	3.962312
					-1.981156	1.981156

岡山調査測量株式会社




座標法面積計算 (DESCRIPTION OF APPLICATION)

隅切 ( 6-21 BLOCK) 4

測点 STA.NO	X (1)	$\Delta x$ (2)	Y (3)	$\Delta y$ (4)	(2) × (3)	(1) × (4)
9	-149665.577	-1.154	-37650.357	2.769	43448.511978	-414423.982713
交, Ⅲ	-149668.558	-1.827	-37650.688	-3.100	68787.806976	463972.529800
10	-149667.404	2.981	-37653.457	.331	-112244.955317	-49539.910724
					-8.636363	8.636363
					-4.318181	4.318181

岡山調査測量株式会社



座標法面積計算 (DESCRIPTION OF APPLICATION)

隅切 ✓


( 6-27

BLOCK)

5

測点 STA.NO	X (1)	$\Delta x$ (2)	Y (3)	$\Delta y$ (4)	(2) × (3)	(1) × (4)
14	-149650.567 ✓	-2.000	-37693.856 ✓	.026	75387.712000	-3390.914742
交, Ⅳ	-149649.798 ✓	2.769	-37695.702 ✓	-1.872	-104379.398838	280144.421856
15	-149647.798 ✓	-.769	-37695.728 ✓	1.846	28988.014832	-276249.835108
					-3.672006	3.672006
					-1.836003	1.836003

岡山調査測量株式会社



座標法面積計算 (DESCRIPTION OF APPLICATION)

通路

( 6-21 BLOCK) 6

測点 STA.NO	X (1)	$\Delta x$ (2)	Y (3)	$\Delta y$ (4)	(2) × (3)	(1) × (4)
12	-149654.499	-12.508	-37684.422	-7.127	471356.750376	1066587.614373
13	-149653.922	13.195	-37685.806	4.154	-497264.210170	-621662.391988
30	-149641.304	12.508	-37680.268	7.127	-471304.792144	-1066493.573608
31	-149641.414	-13.195	-37678.679	-4.154	497170.169405	621610.433756
					-42.082533	42.082533
					-21.041266	21.041266

岡山調査測量株式会社





座標法面積計算 (DESCRIPTION OF APPLICATION) 内田 52 - 15 ( 6-21 BLOCK) 7

測点 STA.NO	X (1)	$\Delta x$ (2)	Y (3)	$\Delta y$ (4)	(2) × (3)	(1) × (4)
21	-149606.281 ✓	17.113	-37696.269 ✓	-15.942	-645096.251397	2385023.331702
22	-149589.151 ✓	18.641	-37696.492 ✓	1.690	-702700.307372	-252805.665190
1	-149587.640 ✓	-1.996	-37694.579 ✓	15.820	75238.379684	-2366476.464800
2	-149591.147 ✓	-18.624	-37680.672 ✓	14.029	701764.835328	-2098614.201263
23	-149606.264 ✓	-15.134	-37680.550 ✓	-15.597	570257.443700	2333408.899608
					-535.900057	535.900057
					-267.950028	267.950028 ✓

岡山調査測量株式会社

座標法面積計算 (DESCRIPTION OF APPLICATION) 内 52-16 ( 6-21 BLOCK)

測点 STA.NO	X (1)	$\Delta x$ (2)	Y (3)	$\Delta y$ (4)	(2) × (3)	(1) × (4)
20 .	-149611.930 ✓	5.594	-37696.195 ✓	-15.764	-210872.514830	2358482.464520
21 .	-149606.281 ✓	5.666	-37696.269 ✓	15.645	-213587.060154	-2340590.266245
23 .	-149606.264 ✓	-5.594	-37680.550 ✓	15.764	210784.996700	-2358393.145696
24 .	-149611.875 ✓	-5.666	-37680.505 ✓	-15.645	213497.741330	2340677.784375
					-176.836954	176.836954
					-88.418477	88.418477 ✓


岡山調査測量株式会社



座標法面積計算 (DESCRIPTION OF APPLICATION) 内田 52 - 14 ( 6-21 BLOCK) 9

測点 STA.NO	X (1)	$\Delta x$ (2)	Y (3)	$\Delta y$ (4)	(2) × (3)	(1) × (4)
19	-149620.024 ✓	8.079	-37696.090 ✓	-15.756	-304546.711110	2357413.098144
20	-149611.930 ✓	8.149	-37696.195 ✓	15.585	-307186.293055	-2331701.929050
24	-149611.875 ✓	-8.079	-37680.505 ✓	15.756	304420.799895	-2357284.702500
26	-149620.009 ✓	-8.149	-37680.439 ✓	-15.585	307057.897411	2331827.840265
					-254.306859	254.306859
					-127.153429	127.153429 ✓

岡山調査測量株式会社



座標法面積計算 (DESCRIPTION OF APPLICATION) 内田 第52-7 ( 6-21 BLOCK) 10

測点 STA.NO	X (1)	$\Delta x$ (2)	Y (3)	$\Delta y$ (4)	(2) × (3)	(1) × (4)
18.	-149628.116 ✓	8.118	-37695.984 ✓	-15.716	-306015.998112	2351555.471056
19.	-149620.024 ✓	8.107	-37696.090 ✓	15.545	-305602.201630	-2325843.273080
26	-149620.009 ✓	-8.118	-37680.439 ✓	15.716	305889.803802	-2351428.061444
28.	-149628.142 ✓	-8.107	-37680.374 ✓	-15.545	305474.792018	2325969.467390
					-253.603922	253.603922
					-126.801961	126.801961 ✓



岡山調査測量株式会社



座標法面積計算 (DESCRIPTION OF APPLICATION) 内冊 第53-3 ( 6-21 BLOCK) 11

測点 STA.NO	X (1)	$\Delta x$ (2)	Y (3)	$\Delta y$ (4)	(2) × (3)	(1) × (4)
17	-149634.646 ✓	6.607	-37695.899 ✓	-15.663	-249056.804693	2343727.460298
18	-149628.116 ✓	6.504	-37695.984 ✓	15.525	-245174.679936	-2322976.500900
28	-149628.142 ✓	-6.607	-37680.374 ✓	15.663	248954.231018	-2343625.588146
29	-149634.723 ✓	-6.504	-37680.321 ✓	-15.525	245072.807784	2323079.074575
					-204.445827	204.445827
					-102.222913	102.222913 ✓


岡山調査測量株式会社



座標法面積計算 (DESCRIPTION OF APPLICATION) 内田 第 53 - 4 ( 6-21 BLOCK) 12

測点 STA.NO	X (1)	$\Delta x$ (2)	Y (3)	$\Delta y$ (4)	(2) × (3)	(1) × (4)
16	-149641.177 ✓	6.658	-37695.814 ✓	-15.631	-250978.729612	2339041.237687
17	-149634.646 ✓	6.454	-37695.899 ✓	15.493	-243289.332146	-2318289.570478
29	-149634.723 ✓	-6.658	-37680.321 ✓	15.631	250875.577218	-2338940.355213
30	-149641.304 ✓	-6.454	-37680.268 ✓	-15.493	243188.449672	2318392.722872
					-204.034868	204.034868
					-102.017434	102.017434 ✓

岡山調査測量株式会社



座標法面積計算 (DESCRIPTION OF APPLICATION) 内田才 53-5- ( BLOCK)

測点 STA.NO	X (1)	$\Delta x$ (2)	Y (3)	$\Delta y$ (4)	(2) × (3)	(1) × (4)
13	-149653.922 ✓	-9.263	-37685.806 ✓	-13.588	349083.620978	2033497.492136
14	-149650.567 ✓	6.124	-37693.856 ✓	-9.922	-230837.174144	1484832.925774
15	-149647.798 ✓	9.390	-37695.728 ✓	-1.958	-353962.885920	293010.388484
16	-149641.177 ✓	6.494	-37695.814 ✓	15.460	-244796.616116	-2313452.596420
30	-149641.304 ✓	-12.745	-37680.268 ✓	10.008	480235.015660	-1497610.170432
					-278.039542	278.039542
					-139.019771	139.019771 ✓

岡山調査測量株式会社



座標法面積計算 (DESCRIPTION OF APPLICATION) 岡 225-20- ( 6-21 BLOCK) 14

測点 STA.NO	X (1)	$\Delta x$ (2)	Y (3)	$\Delta y$ (4)	(2) × (3)	(1) × (4)
11.	-149657.198 ✓	-10.427	-37677.946 ✓	-12.120	392867.942942	1813845.239760
12	-149654.499 ✓	15.784	-37684.422 ✓	-.733	-594810.916848	109696.747767
31	-149641.414 ✓	10.427	-37678.679 ✓	12.120	-392875.585933	-1813653.937680
32	-149644.072 ✓	-15.784	-37672.302 ✓	.733	594619.614768	-109689.104776
					-198.945071	198.945071
					-99.472535	99.472535 ✓

岡山調査測量株式会社



座標法面積計算 (DESCRIPTION OF APPLICATION) 内田第54-1 ( 6-21 BLOCK) 15

測点 STA.NO	X (1)	$\Delta x$ (2)	Y (3)	$\Delta y$ (4)	(2) × (3)	(1) × (4)
8	-149646.466 ✓	-21.505	-37648.238 ✓	21.945	809625.358190	-3283991.696370
9	-149665.577 ✓	-20.938	-37650.357 ✓	-5.219	788323.174866	781104.646363
10	-149667.404 ✓	8.379	-37653.457 ✓	-27.589	-315498.316203	4129174.008956
11	-149657.198 ✓	23.332	-37677.946 ✓	-18.845	-879101.836072	2820289.896310
32	-149644.072 ✓	10.732	-37672.302 ✓	29.708	-404299.145064	-4445626.090976
					-950.764283	950.764283
					-475.382141	475.382141 ✓

岡山調査測量株式会社

座標法面積計算 (DESCRIPTION OF APPLICATION) 内田 <sup>43-4</sup> <sub>52-3</sub> ( 6-21 BLOCK) 16 <sub>52-4</sub>   
 ~~52-5~~

測点 STA.NO	X (1)	$\Delta x$ (2)	Y (3)	$\Delta y$ (4)	(2) × (3)	(1) × (4)
7	-149631.211 ✓	-19.273	-37646.546 ✓	32.144	725561.881058	-4809745.646384
8	-149646.466 ✓	-12.861	-37648.233 ✓	-25.756	484193.988918	3854294.378296
32	-149644.072 ✓	5.052	-37672.302 ✓	-30.441	-190320.469704	4555315.195752
31	-149641.414 ✓	2.768	-37678.679 ✓	-7.966	-104294.583472	1192043.503924
30	-149641.304 ✓	14.221	-37680.268 ✓	-1.703	-535851.091228	254839.140712
27	-149627.193 ✓	10.093	-37680.382 ✓	33.722	-380308.095526	-5045728.202346
					-1018.369954	1018.369954
					-509.184977	509.184977 ✓

岡山調査測量株式会社

座標法面積計算 (DESCRIPTION OF APPLICATION) 内田 43-13 ( 6-21 BLOCK) 17

測点 STA.NO	X (1)	$\Delta x$ (2)	Y (3)	$\Delta y$ (4)	(2) × (3)	(1) × (4)
6	-149620.563 ✓	-14.811	-37645.366 ✓	33.923	557565.515826	-5075578.528264
7	-149631.211 ✓	-6.625	-37646.546 ✓	-35.016	249408.367250	5239486.484376
27	-149627.193 ✓	14.811	-37680.382 ✓	-33.923	-558084.137802	5075803.268139
25	-149616.400 ✓	6.625	-37680.469 ✓	35.016	-249633.107125	-5238967.862400
					-743.361851	743.361851
					-371.680925	371.680925 ✓


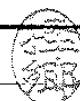
岡山調査測量株式会社



座標法面積計算 (DESCRIPTION OF APPLICATION) 内田 43-12 ( 6-21 BLOCK) 18

測点 STA.NO	X (1)	$\Delta x$ (2)	Y (3)	$\Delta y$ (4)	(2) $\times$ (3)	(1) $\times$ (4)
5.	-149616.105 ✓	-8.693	-37644.871 ✓	35.139	327246.863603	-5257360.313595
6.	-149620.568 ✓	-.295	-37645.366 ✓	-35.598	11105.382970	5326192.979664
25.	-149616.400 ✓	8.693	-37680.469 ✓	-35.139	-327556.317017	5257370.679600
24.	-149611.875 ✓	.295	-37680.505 ✓	35.598	-11115.748975	-5325883.526250
					-319.819419	319.819419
					-159.909709	159.909709 ✓

岡山調査測量株式会社



座標法面積計算 (DESCRIPTION OF APPLICATION) 内田 43-11' ( 6-21 BLOCK) 19

測点 STA.NO	X (1)	$\Delta x$ (2)	Y (3)	$\Delta y$ (4)	(2) × (3)	(1) × (4)
2	-149591.147 ✓	11.754	-37680.672 ✓	35.413	-442898.618688	-5297471.288711
3	-149600.121 ✓	-11.451	-37645.092 ✓	37.299	431073.948492	-5579934.913179
4	-149602.598 ✓	-15.984	-37643.373 ✓	.221	601691.674032	-33062.174158
5	-149616.105 ✓	-9.277	-37644.871 ✓	-37.132	349231.468267	5555545.210860
24	-149611.875 ✓	24.958	-37680.505 ✓	-35.801	-940430.043790	5356254.736875
					-1331.571687	1331.571687
					-665.785843	665.785843 ✓

岡山調査測量株式会社