

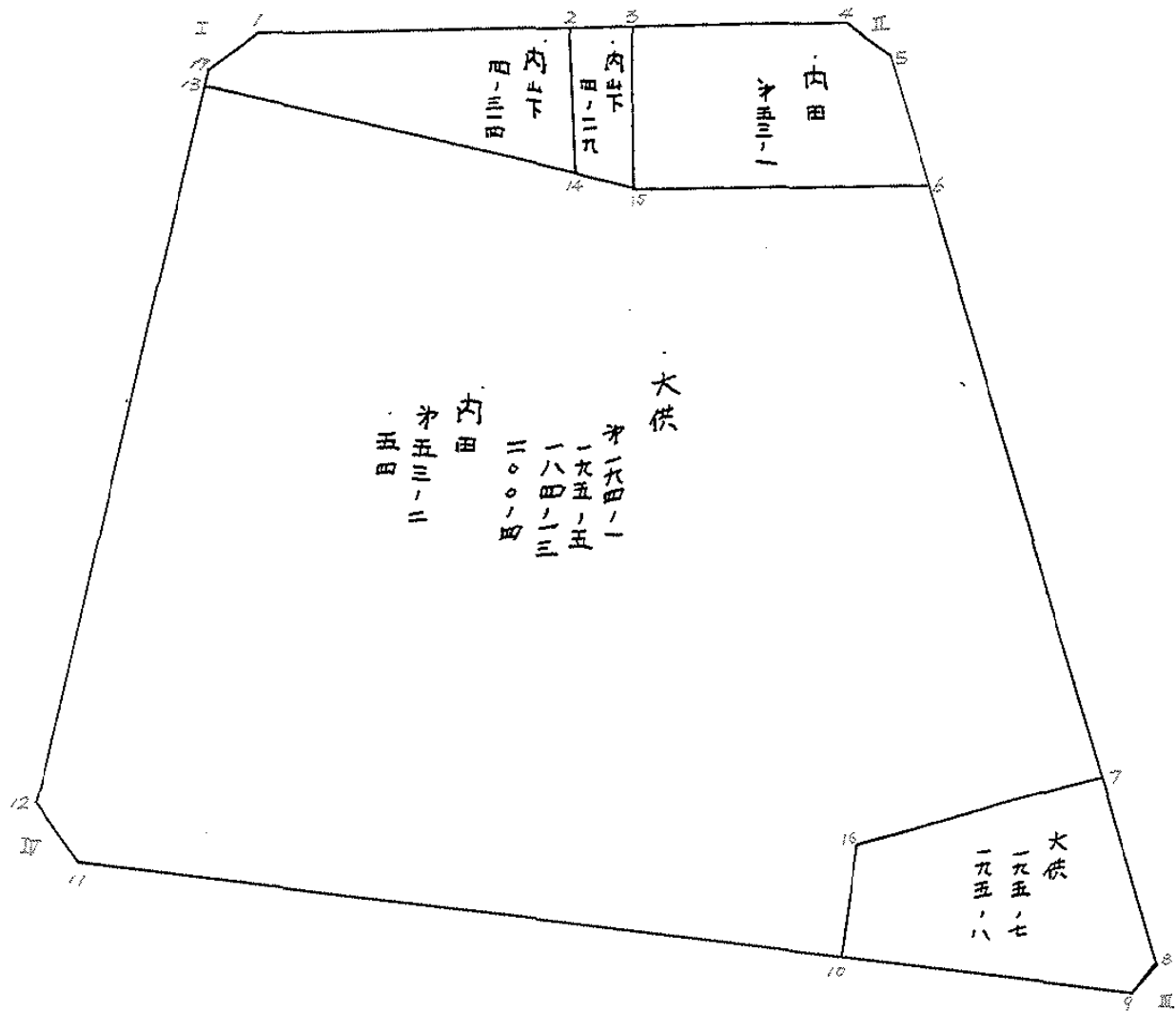
略地画

街区番号

22

備考

N
4
↑



記入者

点検者

座標法面積計算 (DESCRIPTION OF APPLICATION)

(6-22 BLOCK)

測点 STA.NO	X (1)	Δx (2)	Y (3)	Δy (4)	(2) × (3)	(1) × (4)
交, I	-149575.906 ✓	34.973	-37741.103 ✓	62.862	-1319919.595219	-9402640.602972
交, II	-149585.632 ✓	-71.308	-37702.538 ✓	39.367	2688492.579704	-5888737.574944
交, III	-149647.214 ✓	-34.973	-37701.736 ✓	-62.862	1318542.813128	9407123.166468
交, IV	-149620.605 ✓	71.308	-37765.400 ✓	-39.367	-2692975.143200	5890114.357035
					-5859.345587	5859.345587
					-2929.672793	2929.672793

岡山調査測量株式会社

座標法面積計算 (DESCRIPTION OF APPLICATION)

隅切 (6-22 BLOCK) 2

測点 STA.NO	X (1)	Δx (2)	Y (3)	Δy (4)	(2) × (3)	(1) × (4)
交, I	-149575.906 ✓	1.268	-37741.103 ✓	2.894	-47855.718604	-432872.671964
1	-149576.395 ✓	-1.757	-37739.164 ✓	-.955	66307.711148	142845.457225
17	-149577.663 ✓	.489	-37742.058 ✓	-1.939	-18455.866362	290031.088557
					-3.873818	3.873818
					-1.936909	1.936909

岡山調査測量株式会社





座標法面積計算 (DESCRIPTION OF APPLICATION)

隅切 ✓ (6-22 BLOCK) 3

測点 STA.NO	X (1)	Δx (2)	Y (3)	Δy (4)	(2) × (3)	(1) × (4)
4	-149585.143 ✓	2.000	-37704.477 ✓	-.026	-75408.954000	3889.213718
交, Ⅱ	-149585.632 ✓	-2.489	-37702.538 ✓	1.965	93841.617082	-293935.766880
5	-149587.632 ✓	.489	-37702.512 ✓	-1.939	-18436.528368	290050.418448
					-3.865286	3.865286
					-1.932643	1.932643

岡山調査測量株式会社



座標法面積計算 (DESCRIPTION OF APPLICATION)

隅切

6-22 BLOCK

4

測点 STA.NO	X (1)	Δx (2)	Y (3)	Δy (4)	(2) × (3)	(1) × (4)
8	-149645.214✓	-.771	-37701.762✓	1.845	29068.058502	-276095.419830
交, Ⅲ	-149647.214✓	-1.229	-37701.736✓	-1.819	46335.433544	272208.282266
9	-149646.443✓	2.000	-37703.581✓	-.026	-75407.162000	3890.807518
					-3.669954	3.669954
					-1.834977	1.834977

岡山調査測量株式会社



座標法面積計算 (DESCRIPTION OF APPLICATION)

隅切 ✓

(

BLOCK)

6-22

5

測点 STA.NO	X (1)	Δx (2)	Y (3)	Δy (4)	(2) × (3)	(1) × (4)
11	-149621.762 ✓	-2.636	-37762.632 ✓	-1.433	99542.297952	214407.984946
交, IV	-149620.605 ✓	3.793	-37765.400 ✓	-1.335	-143244.162200	199743.507675
12	-149617.969 ✓	-1.157	-37763.967 ✓	2.768	43692.909819	-414142.538192
					-8.954429	8.954429
					-4.477214	4.477214

岡山調査測量株式会社



座標法面積計算 (DESCRIPTION OF APPLICATION) 内山下 4-314 (6-22 BLOCK) 6

測点 STA.NO	X (1)	Δx (2)	Y (3)	Δy (4)	(2) \times (3)	(1) \times (4)
1	-149576.395 ✓	-3.429	-37739.164 ✓	21.519	129407.593356	-3218734.444005
2	-149581.092 ✓	-13.340	-37720.539 ✓	16.458	503191.990260	-2461805.612136
14	-149589.735 ✓	3.363	-37722.706 ✓	-21.555	-126861.460278	3224406.737925
13	-149577.729 ✓	12.072	-37742.094 ✓	-19.352	-455622.558768	2894628.211608
17	-149577.663 ✓	1.334	-37742.058 ✓	2.930	-50347.905372	-438262.552590
					-232.340802	232.340802
					-116.170401	116.170401

岡山調査測量株式会社

座標法面積計算 (DESCRIPTION OF APPLICATION) 内山下4-119 (6-22 BLOCK) 7

測点 STA.NO	X (1)	Δx (2)	Y (3)	Δy (4)	(2) \times (3)	(1) \times (4)
2	-149581.092 ✓	7.801	-37720.539 ✓	5.505	-294257.924739	-823443.911460
3	-149581.934 ✓	-10.538	-37717.201 ✓	.893	397463.864138	-133576.667062
15	-149591.630 ✓	-7.801	-37719.646 ✓	-5.505	294250.958446	823501.923150
14	-149589.735 ✓	10.538	-37722.706 ✓	-.893	-397521.875828	133583.633355
					-64.977983	64.977983
					-32.488991	32.488991 ✓

岡山調査測量株式会社

座標法面積計算 (DESCRIPTION OF APPLICATION) 内田 第53-1号 (6-22 BLOCK) 8

測点 STA.NO	X (1)	Δx (2)	Y (3)	Δy (4)	(2) × (3)	(1) × (4)
3	-149581.934 ✓	6.487	-37717.201 ✓	15.169	-244671.482887	-2269008.356846
4	-149585.143 ✓	-5.698	-37704.477 ✓	14.689	214840.109946	-2197256.165527
5	-149587.632 ✓	-10.894	-37702.512 ✓	2.075	410731.165728	-310394.336400
6	-149596.037 ✓	-3.998	-37702.402 ✓	-17.134	150734.203196	2563178.497958
15	-149591.630 ✓	14.103	-37719.646 ✓	-14.799	-531960.167538	2213806.532370
					-326.171555	326.171555
					-163.085777	163.085777 ✓

岡山調査測量株式会社

大俣 194 - 1 ✓
 195 - 5 ✓
 184 - 13 ✓
 200 - 4 ✓
 53 - 2 ✓
 54 ✓

座標法面積計算 (DESCRIPTION OF APPLICATION) 内田 6-22 BLOCK 9

測点 STA.NO	X (1)	Δx (2)	Y (3)	Δy (4)	(2) × (3)	(1) × (4)
6	-149596.037 ✓	-41.585	-37702.402 ✓	17.728	1567854.387170	-2652038.543936
7	-149633.215 ✓	-37.299	-37701.918 ✓	-14.811	1406243.839482	2216217.547365
16	-149633.336 ✓	-6.417	-37717.213 ✓	-17.958	242031.355821	2687115.447888
10	-149639.632 ✓	11.574	-37719.876 ✓	-45.419	-436569.844824	6796482.445808
11	-149621.762 ✓	21.663	-37762.632 ✓	-44.091	-818051.897016	6596973.108342
12	-149617.969 ✓	44.033	-37763.967 ✓	20.538	-1662860.758911	-3072853.847322
13	-149577.729 ✓	26.339	-37742.094 ✓	44.321	-994089.013866	-6629434.527009
15	-149591.630 ✓	-18.308	-37719.646 ✓	39.692	690571.278968	-5937590.977960
					-4870.653176	4870.653176
					-2435.326588	2435.326588 ✓

岡山調査測量株式会社

座標法面積計算 (DESCRIPTION OF APPLICATION) 大烘 195-7 (195-8 (6-22 BLOCK) 12

測点 STA.NO	X (1)	Δx (2)	Y (3)	Δy (4)	(2) × (3)	(1) × (4)
7	-149633.215✓	-11.878	-37701.918✓	15.451	447823.382004	-2311982.804965
8	-149645.214✓	-13.228	-37701.762✓	-1.663	498718.907736	248859.990882
9	-149646.443✓	5.582	-37703.581✓	-18.114	-210461.389142	2710695.668502
10	-149639.632✓	13.107	-37719.876✓	-13.632	-494394.414732	2039887.463424
16	-149633.336✓	6.417	-37717.213✓	17.958	-242031.355821	-2687115.447888
					-344.869955	344.869955
					-172.434977	172.434977

岡山調査測量株式会社