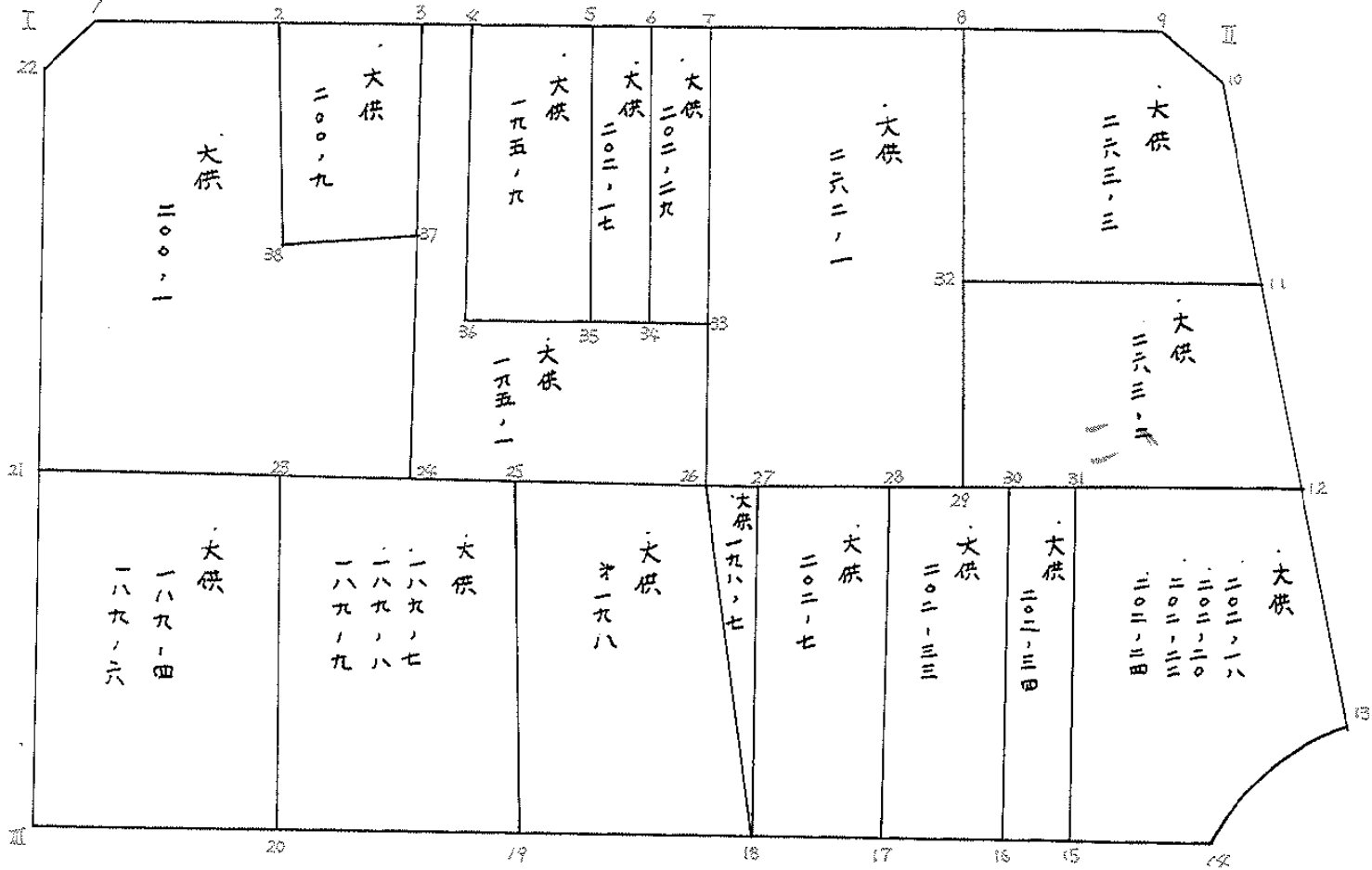



# 面地略図


街区番号

# 31

備考



記入者



点検者



# 画地地積集計表

No.




画地番号	画地地積	画地地積	摘要
31- 2	4.500378	4.50	
31- 3	4.401373	4.40	
31- 4	531.974065	531.97	
31- 5	117.935659	117.93	
31- 6	229.142548	229.14	
31- 7	142.208693	142.20	
31- 8	66.797725	66.79	
31- 9	66.793352	66.79	
31- 10	439.588323	439.58	
31- 11	257.074112	257.07	
31- 12	254.733696	254.73	
31- 13	315.914997	315.91	
31- 14	90.601278	90.60	
31- 15	164.429885	164.42	
31- 16	201.324633	201.32	
31- 17	20.813783	20.81	
31- 18	263.777927	263.77	
31- 19	328.254889	328.25	
31- 20	330.220053	330.22	
GOKEI	3830.487374	3830.40	
31- 1	3830.461503	3830.46	

座標法面積計算 (DESCRIPTION OF APPLICATION)

( 6-31 BLOCK) 1

測点 STA.NO	X (1)	$\Delta x$ (2)	Y (3)	$\Delta y$ (4)	(2) × (3)	(1) × (4)
交, I	-149623.550 ✓	-87.109	-37776.249 ✓	9.967	3290651.274141	-1491297.922850
交, II	-149686.575 ✓	-50.700	-37810.392 ✓	-75.903	1916986.874400	11361660.102225
13	-149674.250 ✓	23.312	-37852.152 ✓	-44.469	-882409.367424	6655864.223250
14	-149663.263 ✓	74.784	-37854.861 ✓	31.793	-2830937.925024	-4758244.120559
交, III	-149599.466 ✓	39.713	-37820.359 ✓	78.612	-1501959.916967	-11760313.221192
					-7669.060874	7669.060874
					-3834.530437	3834.530437
					弓形面積	<u>- 4.068934 ✓</u>
						<u>3830.461503 ✓</u>

岡山調査測量株式会社




座標法面積計算 (DESCRIPTION OF APPLICATION)

隅切 / ( 6-31 BLOCK) 2

測点 STA.NO	X (1)	$\Delta x$ (2)	Y (3)	$\Delta y$ (4)	(2) × (3)	(1) × (4)
22	-149622.112 ✓	2.538	-37778.882 ✓	1.429	-99660.690716	-213809.998048
交,工	-149623.550 ✓	-4.076	-37776.249 ✓	1.204	153975.990924	-180146.754200
1	-149626.188 ✓	1.438	-37777.678 ✓	-2.633	-54324.300964	393965.753004
					-9.000756	9.000756
					-4.500378	4.500378

岡山調査測量株式会社



座標法面積計算 (DESCRIPTION OF APPLICATION)

写切 / ( 6-31 BLOCK) 3

測点 STA.NO	X (1)	$\Delta x$ (2)	Y (3)	$\Delta y$ (4)	(2) × (3)	(1) × (4)
9	-149683.937 ✓	-.849	-37808.963 ✓	2.877	32099.809587	-430640.686749
交, Ⅱ	-149686.575 ✓	-1.789	-37810.392 ✓	-4.306	67642.791288	644550.391950
10	-149685.726 ✓	2.638	-37813.269 ✓	1.429	-99751.403622	-213900.902454
					-8.802747	8.802747
					-4.401373	4.401373


岡山調査測量株式会社



座標法面積計算 (DESCRIPTION OF APPLICATION) 大供200-1 ✓ 6-31 BLOCK 4

測点 STA.NO	X (1)	$\Delta x$ (2)	Y (3)	$\Delta y$ (4)	(2) × (3)	(1) × (4)
21	-149610.066 ✓	8.638	-37800.944 ✓	33.463	-326524.554272	-5006401.638558
22	-149622.112 ✓	-16.122	-37778.882 ✓	23.266	609071.135604	-3481108.057792
1	-149626.188 ✓	-14.016	-37777.678 ✓	-4.181	529491.934848	625587.092028
2	-149636.128 ✓	-3.290	-37783.063 ✓	-16.742	124306.277270	2505208.054976
38	-149629.478 ✓	-1.315	-37794.420 ✓	-15.809	49699.662300	2365492.417702
37	-149637.443 ✓	-1.272	-37798.872 ✓	-17.925	48080.165184	2682251.165775
24	-149630.750 ✓	27.377	-37812.345 ✓	-2.072	-1035188.569065	310034.914000
					-1063.948131	1063.948131
					-531.974065	531.974065 ✓

岡山調査測量株式会社



座標法面積計算 (DESCRIPTION OF APPLICATION)

大隈 200-9 ✓

6-31

BLOCK

5

測点 STA.NO	X (1)	$\Delta x$ (2)	Y (3)	$\Delta y$ (4)	(2) × (3)	(1) × (4)
2	-149636.128 ✓	-14.321	-37783.063 ✓	7.202	541091.245223	-1077679.393856
3	-149643.799 ✓	-1.315	-37787.218 ✓	-15.809	49690.191670	2365718.818391
37	-149637.443 ✓	14.321	-37798.872 ✓	-7.202	-541317.645912	1077688.864486
38	-149629.478 ✓	1.315	-37794.420 ✓	15.809	-49699.662300	-2365492.417702
					-235.871319	235.871319
					-117.935659	117.935659

岡山調査測量株式会社



座標法面積計算 (DESCRIPTION OF APPLICATION)

大供195-1

6-31 BLOCK

6

測点 STA.NO	X (1)	$\Delta x$ (2)	Y (3)	$\Delta y$ (4)	(2) × (3)	(1) × (4)
3	-149643.799 ✓	-8.990	-37787.218 ✓	10.226	339707.089820	-1530257.488574
4	-149646.433 ✓	6.207	-37788.646 ✓	-17.638	-234554.125722	2639463.785254
36	-149637.592 ✓	-4.322	-37804.856 ✓	-23.341	163392.587632	3492691.034872
33	-149650.755 ✓	-8.420	-37811.987 ✓	-15.902	318376.930540	2379746.306010
26	-149646.012 ✓	20.005	-37820.758 ✓	-.358	-756604.263790	53573.272296
24	-149630.750 ✓	8.569	-37812.345 ✓	21.886	-324013.984305	-3274818.594500
37	-149637.443 ✓	-13.049	-37798.872 ✓	25.127	493237.480728	-3759940.030261
					-458.285097	458.285097
					-229.142548	229.142548 ✓

岡山調査測量株式会社





座標法面積計算 (DESCRIPTION OF APPLICATION) 大拱 195-9 ✓ ( 6-31 BLOCK) 7

測点 STA.NO	X (1)	$\Delta x$ (2)	Y (3)	$\Delta y$ (4)	(2) × (3)	(1) × (4)
4	-149646.433 ✓	-15.474	-37788.646 ✓	12.617	584741.508204	-1888089.045161
5	-149653.066 ✓	1.930	-37792.239 ✓	-19.954	-72939.021270	2986177.278964
35	-149644.503 ✓	15.474	-37808.600 ✓	-12.617	-585050.276400	1888064.694351
36	-149637.592 ✓	-1.930	-37804.856 ✓	19.954	72963.372080	-2985868.510768
					-284.417386	284.417386
					-142.208693	142.208693 ✓

岡山調査測量株式会社

座標法面積計算 (DESCRIPTION OF APPLICATION) 大供 202-17 ( 6-31 BLOCK) 8

測点 STA.NO	X (1)	$\Delta x$ (2)	Y (3)	$\Delta y$ (4)	(2) × (3)	(1) × (4)
5	-149653.066 ✓ /	-11.799	-37792.239 ✓ /	14.608	445910.627961	-2186131.988128
6	-149656.302 ✓ /	5.437	-37793.992 ✓ /	-18.054	-205485.934504	2701894.876308
34	-149647.629 ✓ /	11.799	-37810.293 ✓ /	-14.608	-446123.647107	2186052.564432
35	-149644.503 ✓ /	-5.437	-37808.600 ✓ /	18.054	205565.358200	-2701681.857162
					-133.595450	133.595450
					-66.797725	66.797725

岡山調査測量株式会社



座標法面積計算 (DESCRIPTION OF APPLICATION) 大供 202-29 ( 6-31 BLOCK) 9

測点 STA.NO	X (1)	$\Delta x$ (2)	Y (3)	$\Delta y$ (4)	(2) × (3)	(1) × (4)
6	-149656.302 ✓	-11.908	-37793.992 ✓	14.548	450050.856736	-2177199.881496
7	-149659.537 ✓	5.547	-37795.745 ✓	-17.995	-209652.997515	2693123.368315
33	-149650.755 ✓	11.908	-37811.987 ✓	-14.548	-450265.141196	2177119.183740
34	-149647.629 ✓	-5.547	-37810.293 ✓	17.995	209733.695271	-2692909.083855
					-133.586704	133.586704
					-66.793352	66.793352

岡山調査測量株式会社



座標法面積計算 (DESCRIPTION OF APPLICATION) 大烘 262-1 ✓✓ ( 6-31 BLOCK) 10

測点 STA.NO	X (1)	$\Delta x$ (2)	Y (3)	$\Delta y$ (4)	(2) × (3)	(1) × (4)
7	-149659.537 ✓✓	-27.114	-37795.745 ✓✓	17.652	1024793.829930	-2641790.147124
8	-149673.126 ✓✓	-6.283	-37803.106 ✓✓	-21.020	237516.914998	3146129.108520
32	-149665.820 ✓✓	13.384	-37816.765 ✓✓	-24.897	-506139.582760	3726229.920540
29	-149659.742 ✓✓	19.808	-37828.003 ✓✓	-3.993	-749297.083424	597591.349806
26	-149646.012 ✓✓	.205	-37820.758 ✓✓	32.258	-7753.255390	-4827281.055096
					-879.176646	879.176646
					-439.588323	439.588323 ✓

岡山調査測量株式会社

座標法面積計算 (DESCRIPTION OF APPLICATION) 大橋 263-3 ( 6-31 BLOCK) 11

測点 STA.NO	X (1)	$\Delta x$ (2)	Y (3)	$\Delta y$ (4)	(2) × (3)	(1) × (4)
8.	-149673.126 ✓	-18.117	-37803.106 ✓	7.802	684878.871402	-1167749.729052
9.	-149683.937 ✓	-12.600	-37808.963 ✓	-10.163	476392.933800	1521237.851731
10.	-149685.726 ✓	1.834	-37813.269 ✓	-16.583	-69349.535346	2482238.394258
11.	-149682.103 ✓	19.906	-37825.546 ✓	-3.496	-752955.318676	523288.632088
32.	-149665.820 ✓	8.977	-37816.765 ✓	22.440	-339481.099405	-3358501.000800
					-514.148225	514.148225
					-257.074112	257.074112 ✓

岡山調査測量株式会社



座標法面積計算 (DESCRIPTION OF APPLICATION) 大拱 263-2 / ( 6-31 BLOCK) 12

測点 STA.NO	X (1)	$\Delta x$ (2)	Y (3)	$\Delta y$ (4)	(2) $\times$ (3)	(1) $\times$ (4)
11	-149682.103	-12.557	-37825.546	-21.404	474975.331122	3203795.732612
12	-149678.377	22.361	-37838.169	-2.457	-646099.297009	367759.772289
29	-149659.742	12.557	-37828.003	21.404	-475006.233671	-3203317.117768
32	-149665.820	-22.361	-37816.765	2.457	845620.682165	-367728.919740
					-509.467393	509.467393
					-254.733696	254.733696

岡山調査測量株式会社



座標法面積計算 (DESCRIPTION OF APPLICATION)

大拱

202 - 18  
202 - 20  
202 - 22  
202 - 24

6-31

BLOCK

13

測点 STA.NO	X (1)	$\Delta x$ (2)	Y (3)	$\Delta y$ (4)	(2) × (3)	(1) × (4)
12	-149678.377 ✓	-8.164	-37838.169 ✓	-20.688	308910.811716	3096546.263376
13	-149674.250 ✓	15.114	-37852.152 ✓	-16.692	-572097.425328	2498362.581000
14	-149663.263 ✓	18.651	-37854.861 ✓	1.436	-706031.012511	-214916.445668
15	-149655.599 ✓	-2.823	-37850.716 ✓	23.397	106852.571268	-3501492.049803
31	-149666.086 ✓	-22.778	-37831.464 ✓	12.547	861725.086992	-1877860.381042
					-639.967863	639.967863
					-319.983931	319.983931
					弓形面積	- 4.068934 ✓
						<u>315.914997</u> ✓

岡山調査測量株式会社



座標法面積計算 (DESCRIPTION OF APPLICATION) 大供 202-34 6-31 BLOCK 14

測点 STA.NO	X (1)	$\Delta x$ (2)	Y (3)	$\Delta y$ (4)	(2) × (3)	(1) × (4)
30	-149662.502 ✓	-14.164	-37829.509 ✓	17.264	535817.165476	-2583773.434528
31	-149666.086 ✓	6.903	-37831.464 ✓	-21.207	-261150.595992	3173968.685802
15	-149655.599 ✓	14.164	-37850.716 ✓	-17.264	-536117.541424	2583654.261136
16	-149651.922 ✓	-6.903	-37848.728 ✓	21.207	261269.769384	-3173668.309854
					-181.202556	181.202556
					-90.601278	90.601278 ✓

岡山調査測量株式会社



座標法面積計算 (DESCRIPTION OF APPLICATION) 大供 202-33 ✓ ( 6-31 BLOCK) 15

測点 STA.NO	X (1)	$\Delta x$ (2)	Y (3)	$\Delta y$ (4)	(2) × (3)	(1) × (4)
16	-149651.922 ✓	17.155	-37848.728 ✓	-15.663	-649294.928840	2343998.054286
17	-149645.347 ✓	-3.951	-37845.172 ✓	22.766	149526.274572	-3406825.969802
28	-149655.873 ✓	-14.395	-37825.962 ✓	17.169	544504.722990	-2569441.683537
29	-149659.742 ✓	-6.629	-37828.003 ✓	-3.547	250761.831887	530843.104874
30	-149662.502 ✓	7.820	-37829.509 ✓	-20.725	-295826.760380	3101755.353950
					-328.859771	328.859771
					-164.429885	164.429885 ✓


岡山調査測量株式会社



座標法面積計算 (DESCRIPTION OF APPLICATION) 大供 202-7 ✓ ( 6-31 BLOCK) 16

測点 STA.NO	X (1)	$\Delta x$ (2)	Y (3)	$\Delta y$ (4)	(2) × (3)	(1) × (4)
17	-149645.347 ✓	18.602	-37845.172 ✓	-14.843	-703995.889544	2221185.885521
18	-149637.271 ✓	-2.353	-37840.805 ✓	23.523	89039.414165	-3519917.525733
27	-149647.700 ✓	-18.602	-37821.649 ✓	14.843	703558.314698	-2221220.811100
28	-149655.873 ✓	2.353	-37825.962 ✓	-23.523	-89004.488586	3520355.100579
					-402.649267	402.649267
					-201.324633	201.324633

岡山調査測量株式会社



座標法面積計算 (DESCRIPTION OF APPLICATION) 大 198-7 ✓ ( 6-31 BLOCK) 17

測点 STA.NO.	X (1)	$\Delta x$ (2)	Y (3)	$\Delta y$ (4)	(2) × (3)	(1) × (4)
18	-149637.271 ✓✓	1.688	-37840.805 ✓✓	.891	-63875.278840	-133326.808461
26	-149646.012 ✓✓	-10.429	-37820.758 ✓✓	19.156	394432.685182	-2866619.005872
27	-149647.700 ✓✓	8.741	-37821.649 ✓✓	-20.047	-330599.033909	2999987.441900
					-41.627567	41.627567
					-20.813783	20.813783 ✓

岡山調査測量株式会社



座標法面積計算 (DESCRIPTION OF APPLICATION)

大供才198

6-31 BLOCK

18

測点 STA.NO	X (1)	$\Delta x$ (2)	Y (3)	$\Delta y$ (4)	(2) × (3)	(1) × (4)
25	-149636.140 ✓	-20.080	-37815.316 ✓	13.914	759331.545280	-2082037.251960
26	-149646.012 ✓	-1.131	-37820.758 ✓	-25.489	42775.277298	3814327.199868
18	-149637.271 ✓	20.080	-37840.805 ✓	-13.914	-759843.364400	2082052.988694
19	-149625.932 ✓	1.131	-37834.672 ✓	25.489	-42791.014032	-3813815.380748
					-527.555854	527.555854
					-263.777927	263.777927 ✓

岡山調査測量株式会社



座標法面積計算 (DESCRIPTION OF APPLICATION)

大供 189-7  
189-8  
189-9

6-31 BLOCK 19

測点 STA.NO	X (1)	$\Delta x$ (2)	Y (3)	$\Delta y$ (4)	(2) × (3)	(1) × (4)
19	-149625.932 ✓✓	23.425	-37834.672 ✓✓	-12.208	-886277.191600	1826633.377856
20	-149612.715 ✓✓	2.838	-37827.524 ✓✓	26.547	-107354.513112	-3971768.745105
23	-149623.094 ✓✓	-23.425	-37808.125 ✓✓	12.208	885655.328125	-1826598.731552
25	-149636.140 ✓✓	-2.838	-37815.316 ✓✓	-26.547	107319.866808	3972390.608580
					-656.509779	656.509779
					-328.254889	328.254889 ✓

岡山調査測量株式会社



座標法面積計算 (DESCRIPTION OF APPLICATION) 大供 187-4 / 187-6 ( 6-31 BLOCK) 20

測点 STA.NO	X (1)	$\Delta x$ (2)	Y (3)	$\Delta y$ (4)	(2) × (3)	(1) × (4)
20	-149612.715 ✓	23.628	-37827.524 ✓	-12.234	-893788.737072	1830361.955310
交, Ⅲ	-149599.466 ✓	2.649	-37820.359 ✓	26.580	-100186.130991	-3976353.806280
21	-149610.066 ✓	-23.628	-37800.944 ✓	12.234	393160.704832	-1830329.547444
23	-149623.094 ✓	-2.649	-37808.125 ✓	-26.580	100153.723125	3976981.838520
					-660.440106	660.440106
					-330.220053	330.220053

分筆後の座標なし

岡山調査測量株式会社